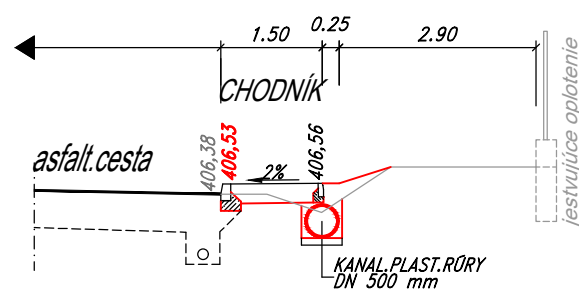
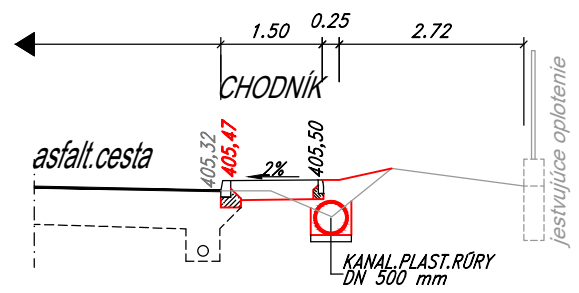


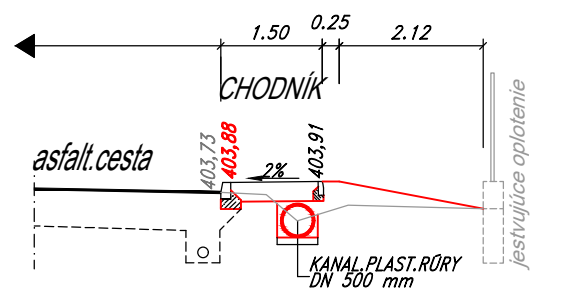
I.ETAPA
km 0.000 00 M: 1:100



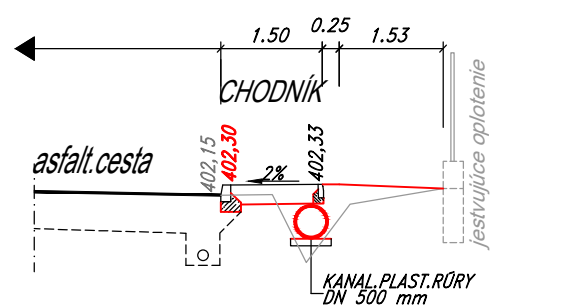
I.ETAPA
km 0.025 00 M: 1:100



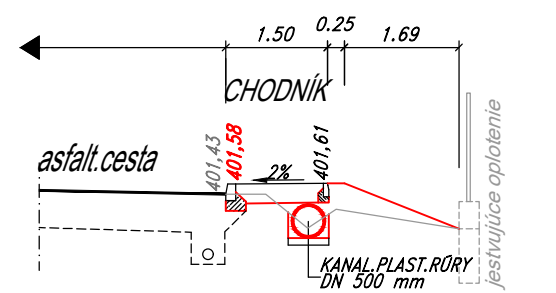
I.ETAPA
km 0.050 00 M: 1:100



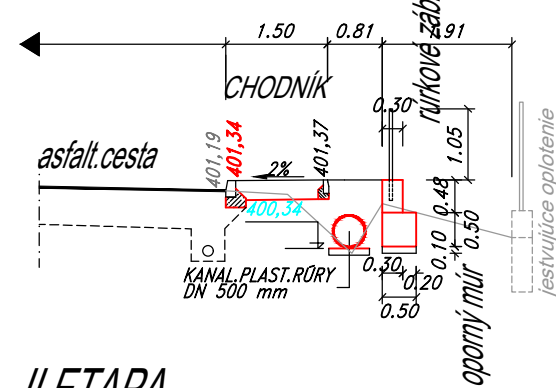
I.ETAPA
km 0.075 00 M: 1:100



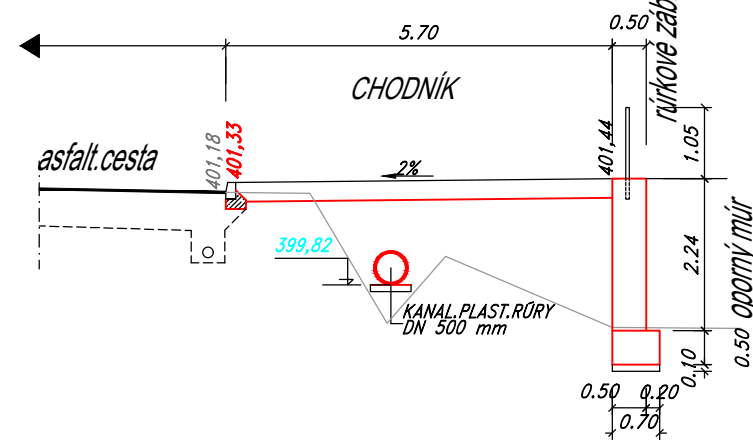
I.ETAPA
km 0.100 00 M: 1:100



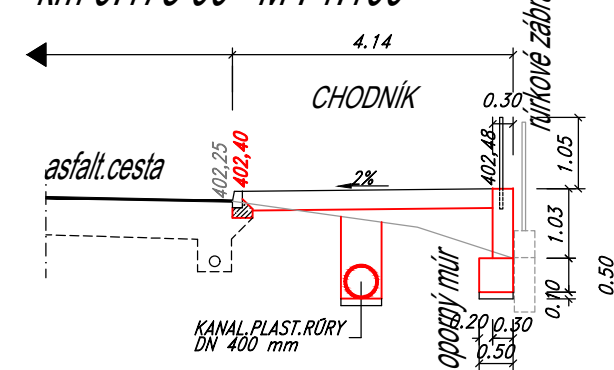
II.ETAPA
km 0.125 00 M: 1:100



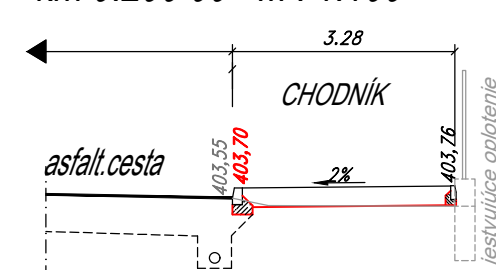
II.ETAPA
km 0.150 00 M: 1:100



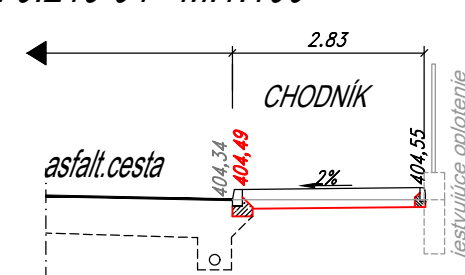
II.ETAPA
km 0.175 00 M: 1:100







II.ETAPA
km 0.200 00 M: 1:100



II.ETAPA
km 0.219 04 M: 1:100



ZODPOV. PROJEKT.: ING. HRABČAK	VYPRACOVAL: ING. HRABČAK	KRESLIL: ING. HRABČAK	 projekt. dopr.stavieb SM KOM s.r.o. Štefániková 21 080 01 Prešov
			
OBJEDNÁVATEL: OBEC ŠARIŠSKÁ TRSTENÁ			FORMÁT: 2xA4
NÁZOV STAVBY: Chodník pre peších v obci Šarišská Trstená			STUPEŇ: DSP
OBJEKT:			VÝKR.Č.: 5
OBSAH: PRIEČNE REZY			DÁTUM: 08/2023
			ARCH.Č.: 1:100
			MIERKA: