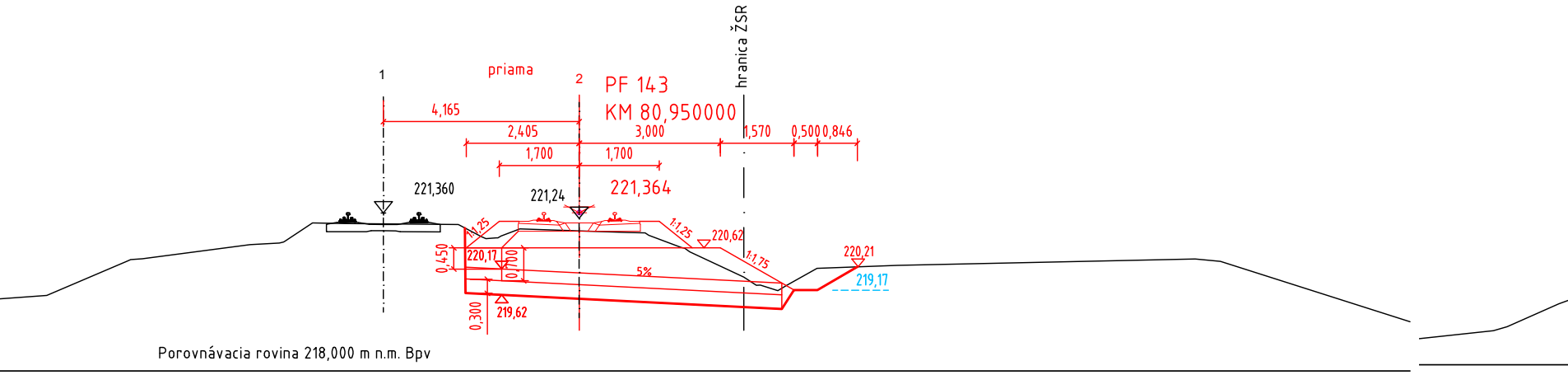

1
priama
2
PF 143
KM 80,950000
hranica ŽSR
4,165
2,405
3,000
1,570
0,500
0,846
1,700
1,700
221,360
221,24
221,364
1:1,25
1:1,25
220,62
1:1,75
220,21
219,17
0,450
220,17
0,700
5%
0,300
219,62
Porovnávacia rovina 218,000 m n.m. Bpv

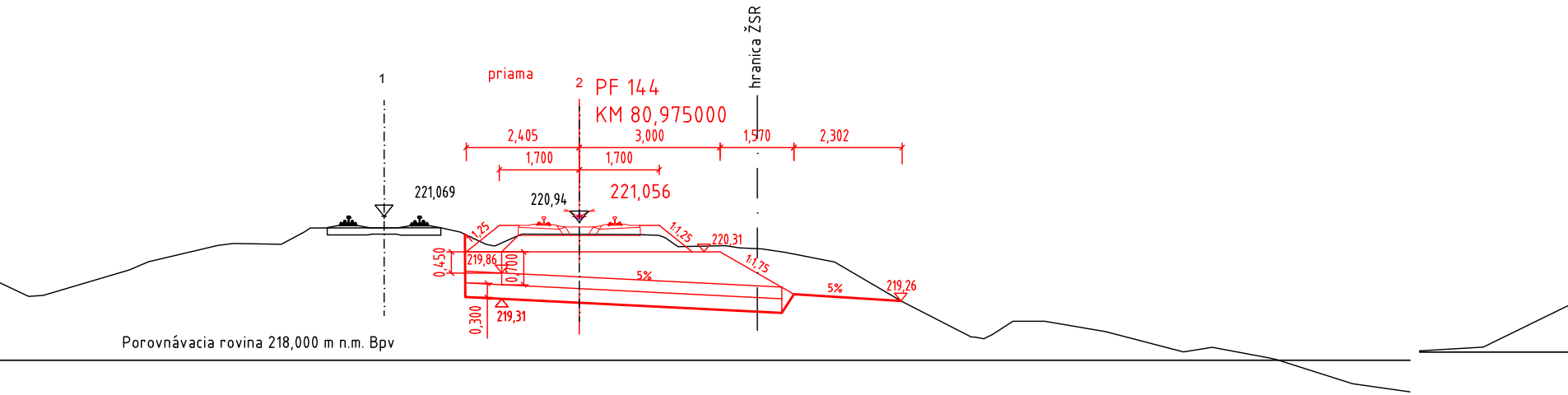

1
priama
2
PF 144
KM 80,975000
hranica ŽSR
2,405
3,000
1,570
2,302
1,700
1,700
221,069
220,94
221,056
1:1,25
1:1,25
220,31
1:1,75
0,450
219,86
0,700
5%
5%
219,26
0,300
219,31
Porovnávacia rovina 218,000 m n.m. Bpv

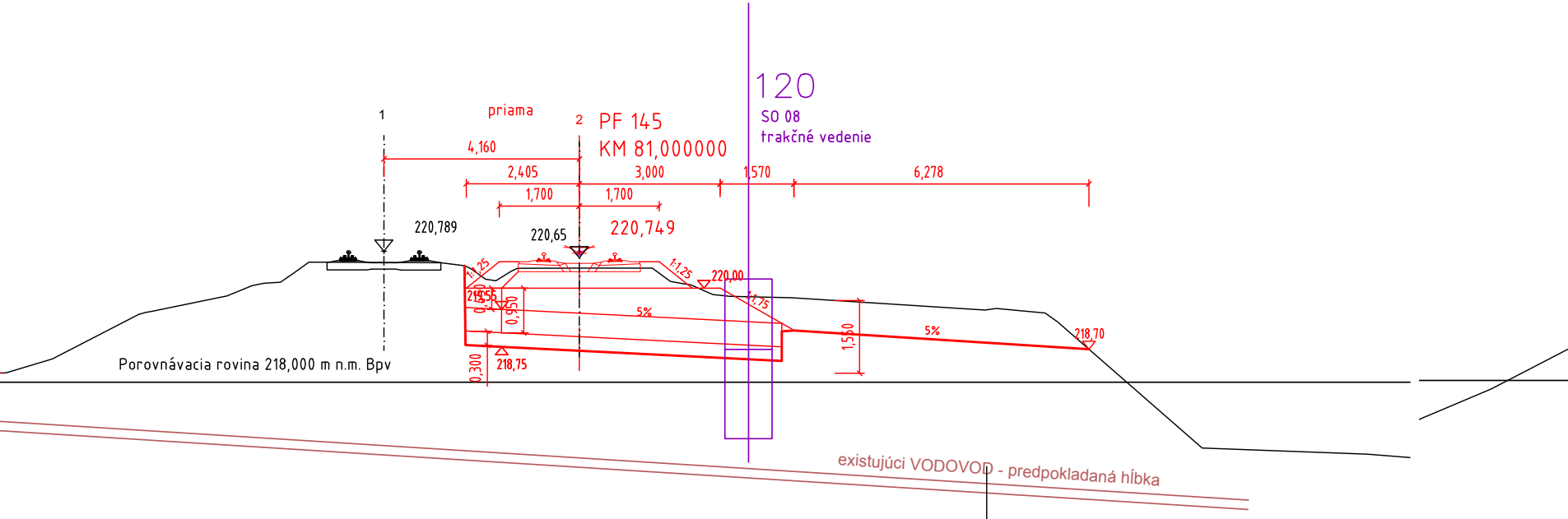

120
SO 08
trakčné vedenie
1
priama
2
PF 145
KM 81,000000
4,160
2,405
3,000
1,570
6,278
1,700
1,700
220,789
220,65
220,749
1:1,25
1:1,25
220,00
1:1,75
0,450
219,55
0,950
5%
1,550
5%
218,70
0,300
218,75
Porovnávacia rovina 218,000 m n.m. Bpv
existujúci VODOVOD - predpokladaná hĺbka

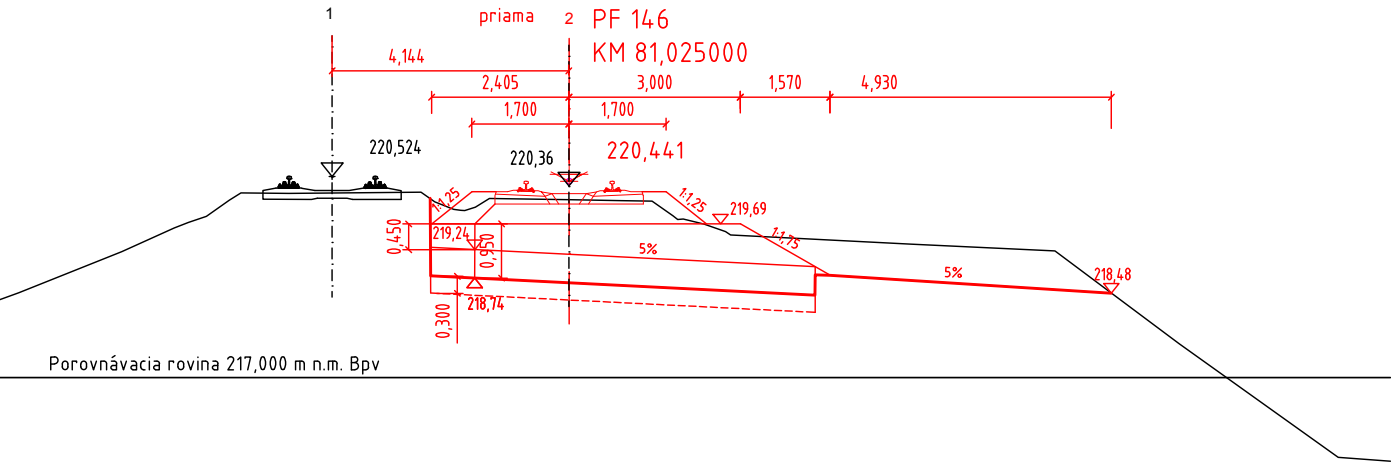
1
priama
2
PF 146
KM 81,025000
4,144
2,405
3,000
1,570
4,930
1,700
1,700
220,524
220,36
220,441
1:1,25
1:1,25
219,69
1:1,75
0,450
219,24
0,950
5%
5%
218,48
218,74
0,300
Porovnávacia rovina 217,000 m n.m. Bpv

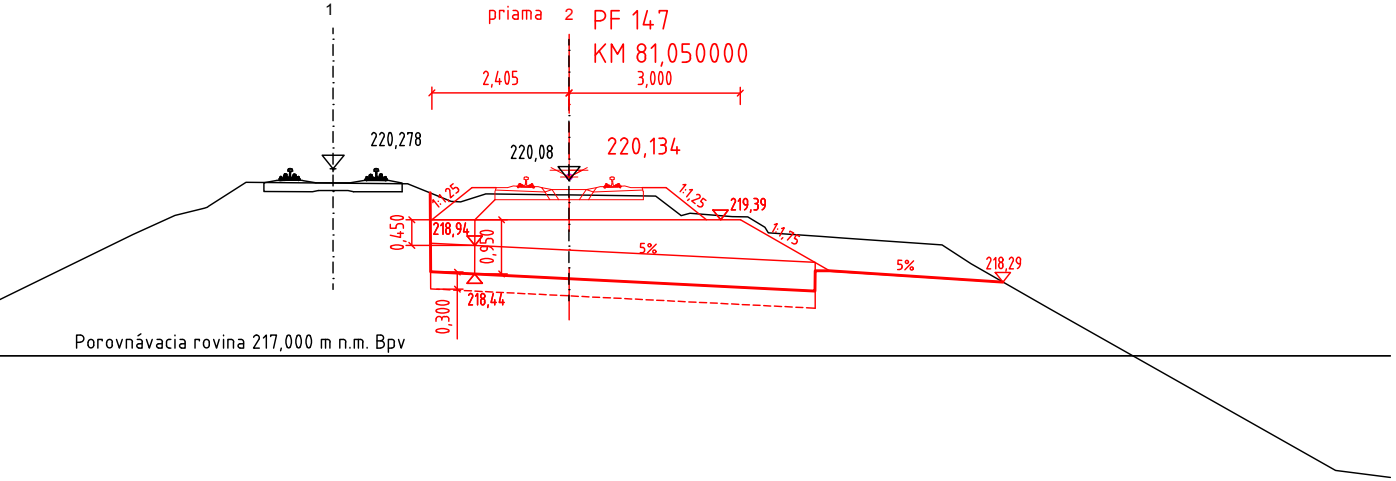
1
priama
2
PF 147
KM 81,050000
2,405
3,000
220,278
220,08
220,134
1:1,25
1:1,25
219,39
1:1,75
0,450
218,94
0,950
5%
5%
218,29
218,44
0,300
Porovnávacia rovina 217,000 m n.m. Bpv

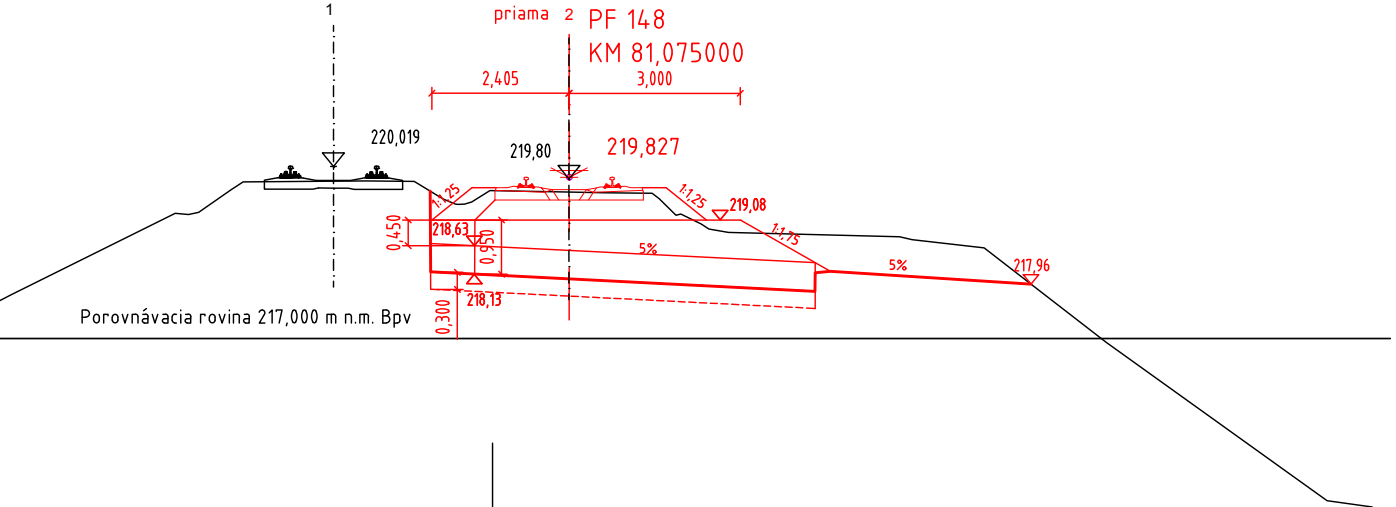
1
priama
2
PF 148
KM 81,075000
2,405
3,000
220,019
219,80
219,827
1:1,25
1:1,25
219,08
1:1,75
0,450
218,63
0,950
5%
5%
217,96
218,13
0,300
Porovnávacia rovina 217,000 m n.m. Bpv

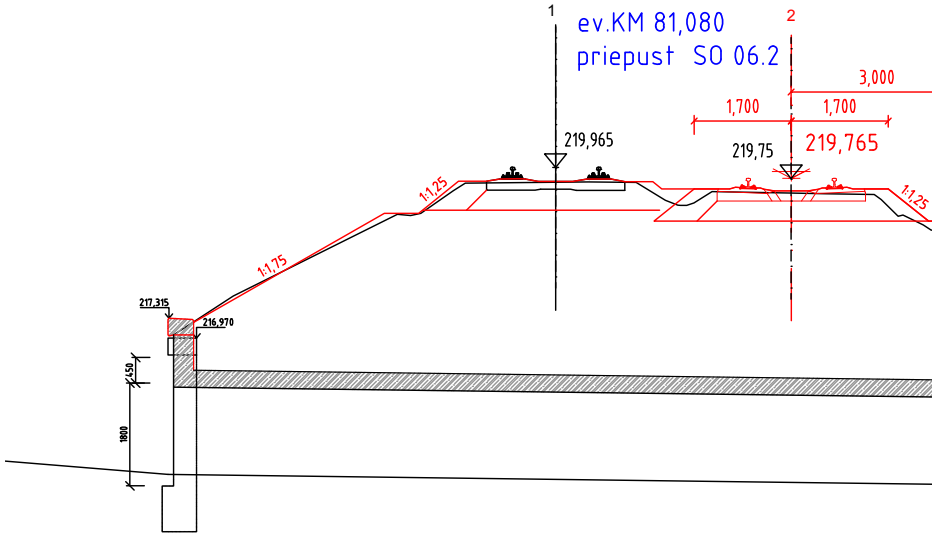
1
ev.KM 81,080
priepust SO 06.2
2
3,000
1,700
1,700
219,965
219,75
219,765
1:1,25
1:1,25
1:1,75
217,315
216,970
450
1800

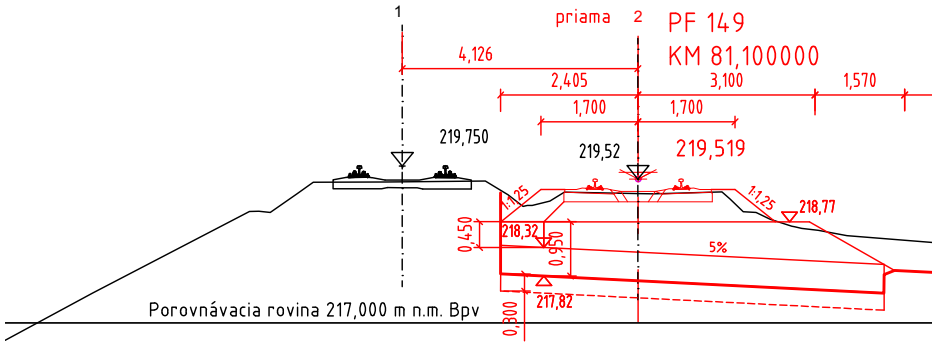
1
priama
2
PF 149
KM 81,100000
4,126
2,405
3,100
1,570
1,700
1,700
219,750
219,52
219,519
1:1,25
1:1,25
218,77
0,450
218,32
0,950
5%
217,82
0,300
Porovnávacia rovina 217,000 m n.m. Bpv

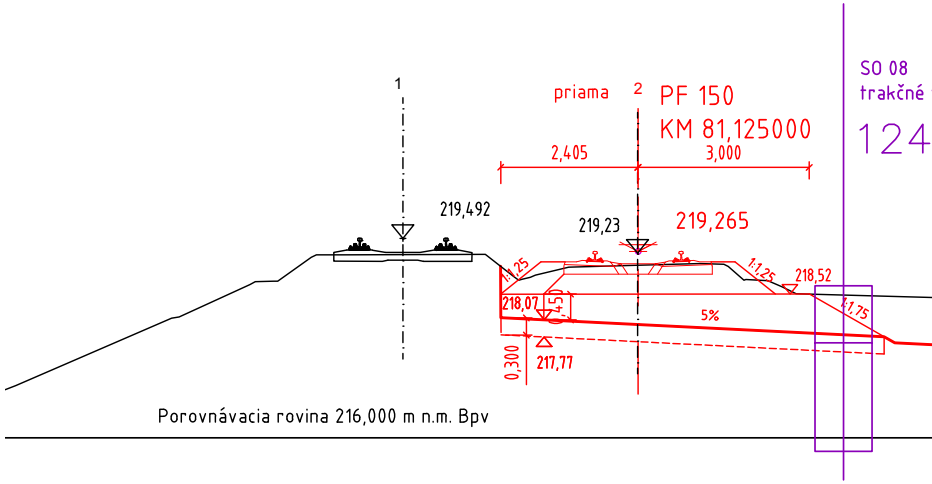
SO 08
trakčné
124
1
priama
2
PF 150
KM 81,125000
2,405
3,000
219,492
219,23
219,265
1:1,25
1:1,25
218,52
1:1,75
218,07
0,450
5%
217,77
0,300
Porovnávacia rovina 216,000 m n.m. Bpv

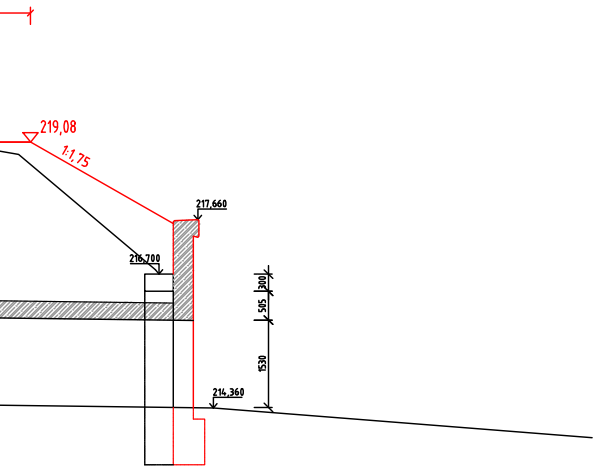
219,08
1:1,75
217,660
216,700
300
505
1530
214,360

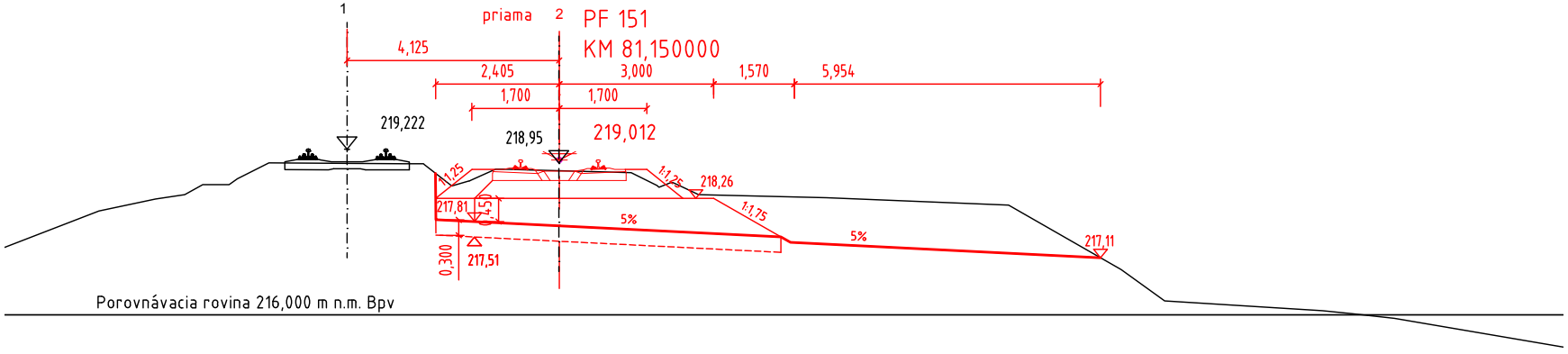
1
priama
2
PF 151
KM 81,150000
4,125
2,405
3,000
1,570
5,954
1,700
1,700
219,222
218,95
219,012
1:1,25
1:1,25
218,26
217,81
450
5%
1:1,75
5%
217,11
0,300
217,51
Porovnávacia rovina 216,000 m n.m. Bpv

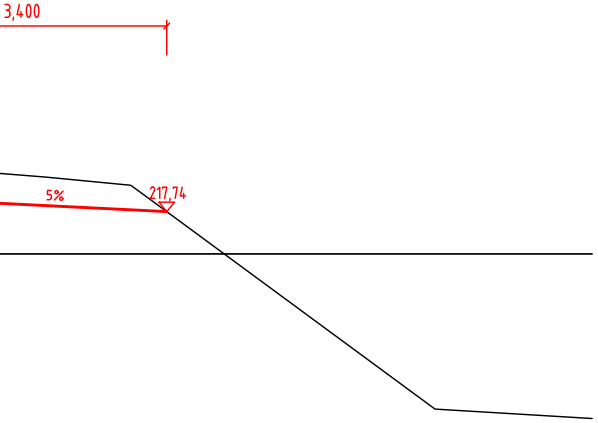
3,400
5%
217,74

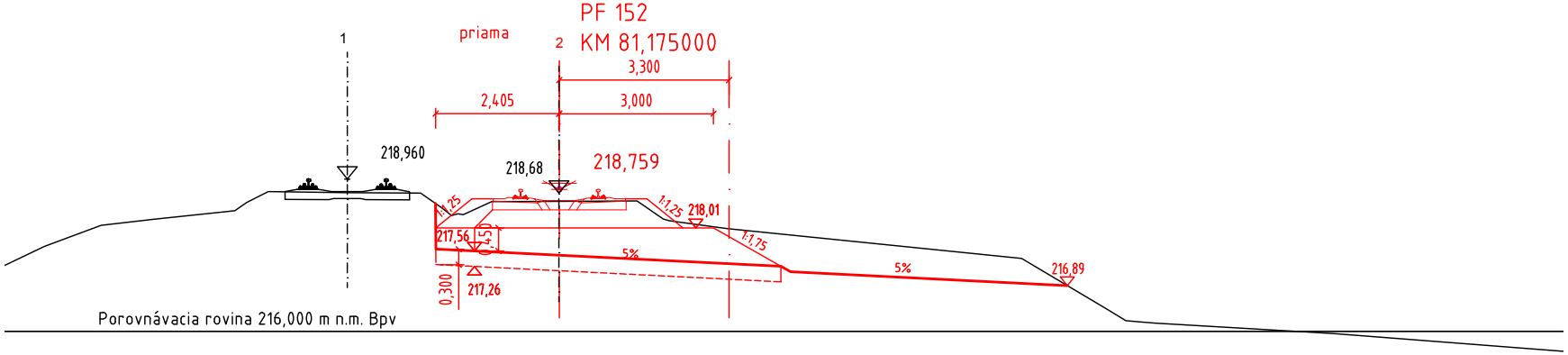
PF 152
1
priama
2
KM 81,175000
3,300
2,405
3,000
218,960
218,68
218,759
1:1,25
1:1,25
218,01
217,56
450
1:1,75
5%
5%
216,89
0,300
217,26
Porovnávacia rovina 216,000 m n.m. Bpv

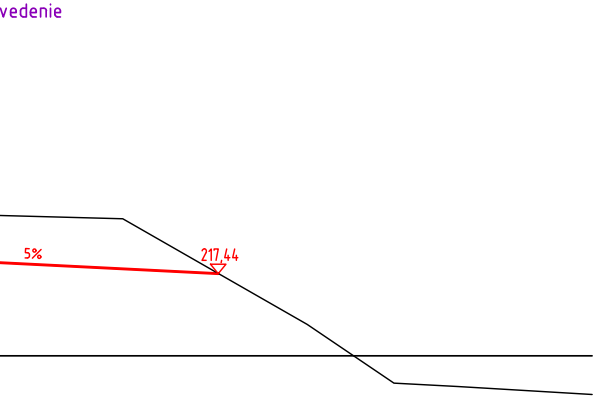
vedenie
5%
217,44

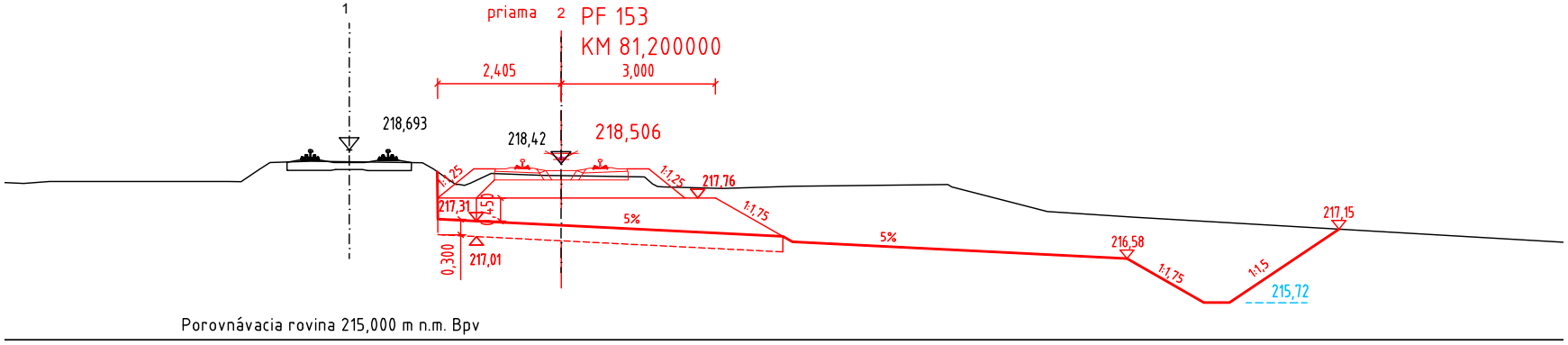
1
priama
2
PF 153
KM 81,200000
2,405
3,000
218,693
218,42
218,506
1:1,25
1:1,25
217,76
217,31
450
1:1,75
5%
5%
217,15
216,58
1:1,75
1:1,5
215,72
0,300
217,01
Porovnávacia rovina 215,000 m n.m. Bpv

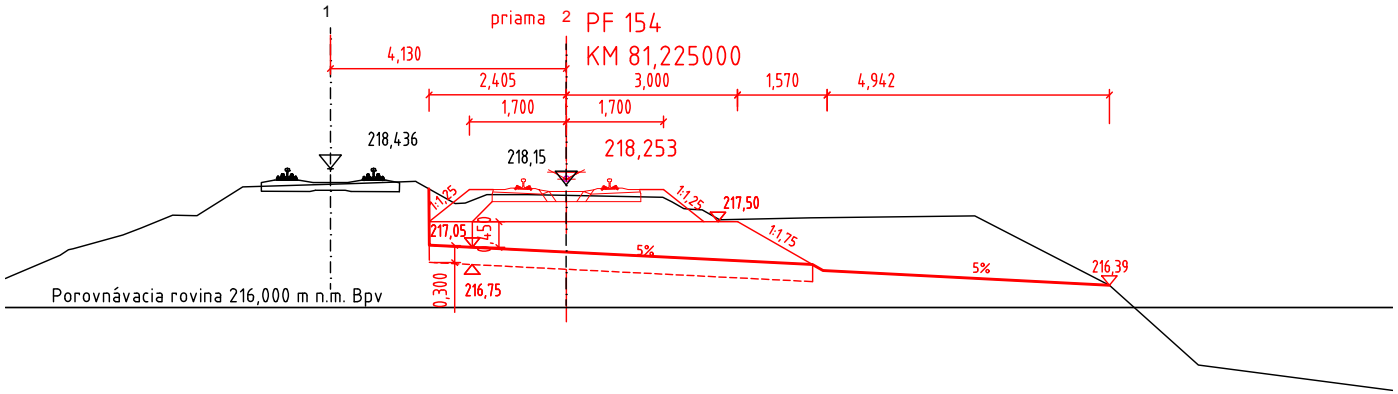
1
priama
2
PF 154
KM 81,225000
4,130
2,405
3,000
1,570
4,942
1,700
1,700
218,436
218,15
218,253
1:1,25
1:1,25
217,50
1:1,75
217,05
0,450
5%
5%
216,39
0,300
216,75
Porovnávacia rovina 216,000 m n.m. Bpv

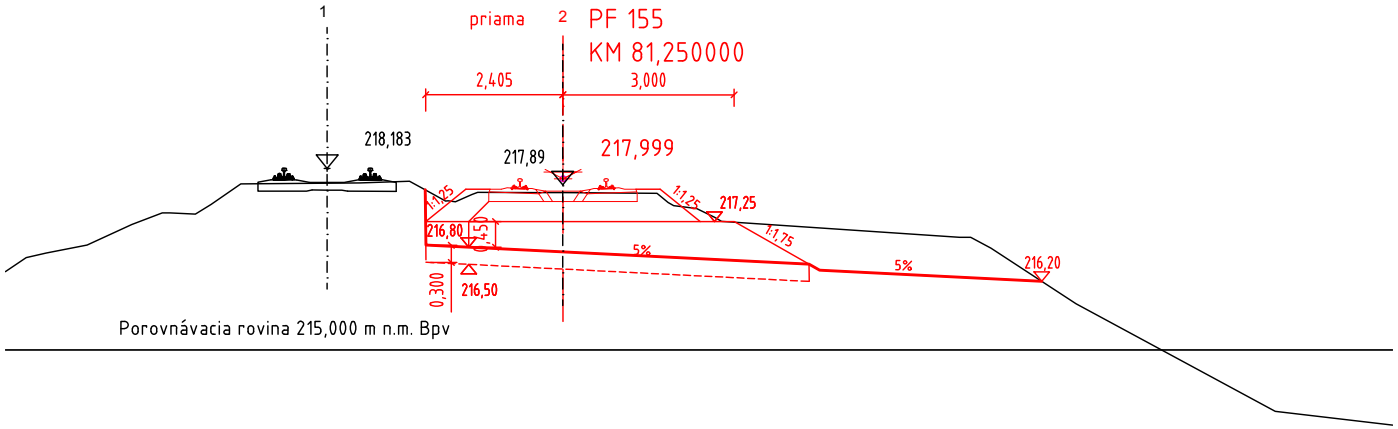
1
priama
2
PF 155
KM 81,250000
2,405
3,000
218,183
217,89
217,999
1:1,25
1:1,25
217,25
1:1,75
216,80
0,450
5%
5%
216,20
0,300
216,50
Porovnávacia rovina 215,000 m n.m. Bpv

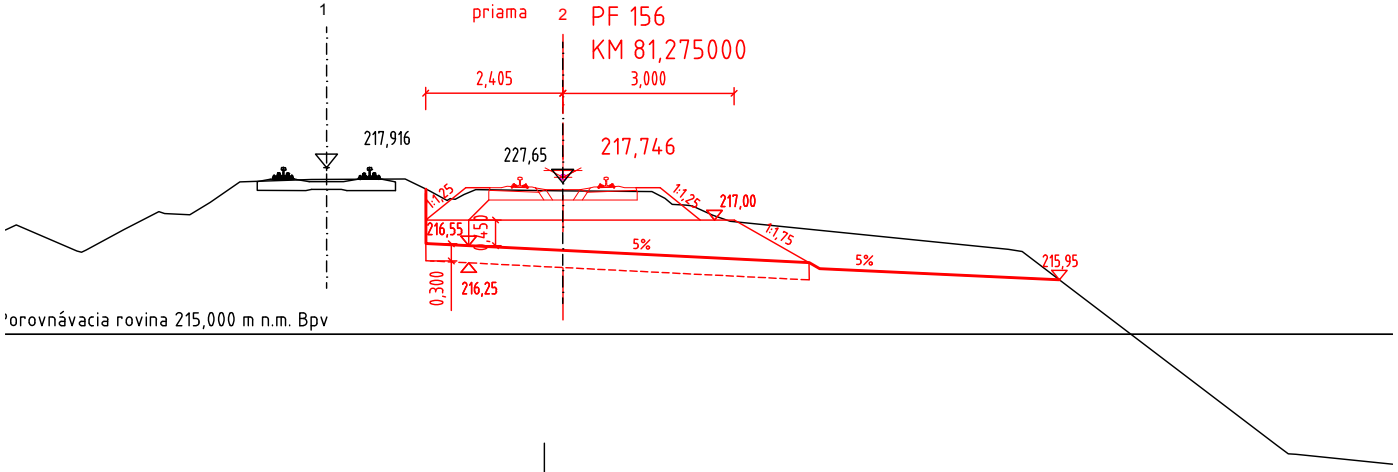
1
priama
2
PF 156
KM 81,275000
2,405
3,000
217,916
227,65
217,746
1:1,25
1:1,25
217,00
1:1,75
216,55
0,450
5%
5%
215,95
0,300
216,25
orovnávacia rovina 215,000 m n.m. Bpv

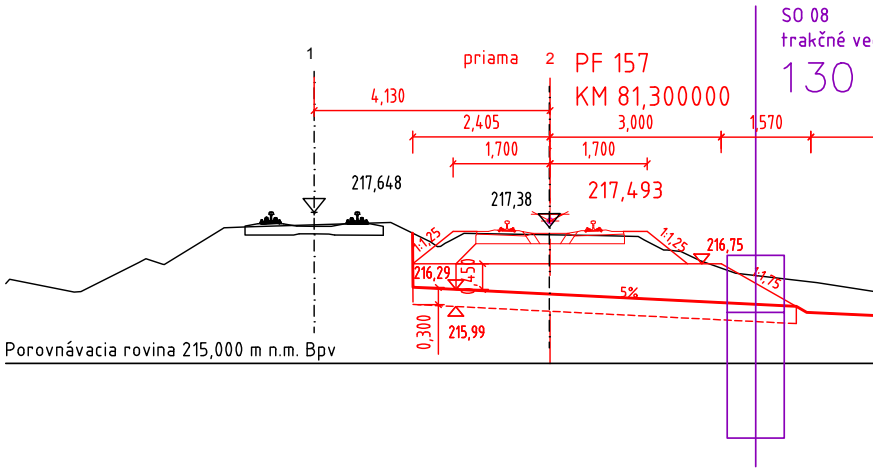
SO 08
trakčné ve
130
1
priama
2
PF 157
KM 81,300000
4,130
2,405
3,000
1,570
1,700
1,700
217,648
217,38
217,493
1:1,25
1:1,25
216,75
1:1,75
216,29
0,450
5%
0,300
215,99
Porovnávacia rovina 215,000 m n.m. Bpv

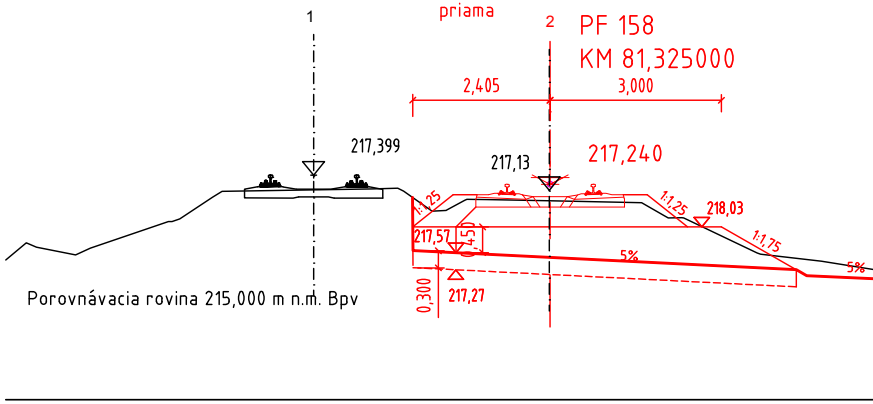
1
priama
2
PF 158
KM 81,325000
2,405
3,000
217,399
217,13
217,240
1:1,25
1:1,25
218,03
1:1,75
217,57
0,450
5%
5%
0,300
217,27
Porovnávacia rovina 215,000 m n.m. Bpv

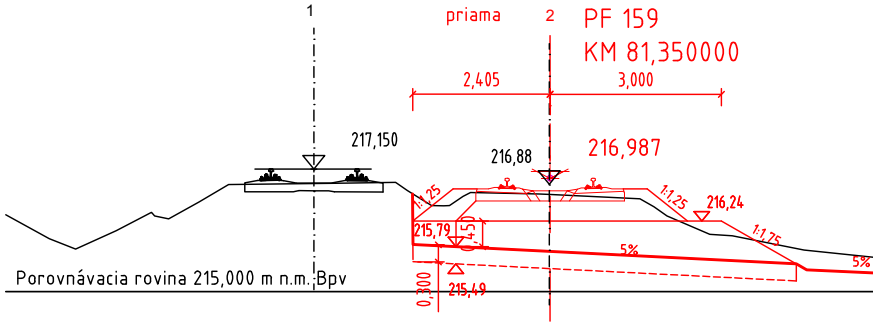
1
priama
2
PF 159
KM 81,350000
2,405
3,000
217,150
216,88
216,987
1:1,25
1:1,25
216,24
1:1,75
215,79
0,450
5%
5%
0,300
215,49
Porovnávacia rovina 215,000 m n.m. Bpv

Súradnicový systém: S-JTSK
Výškový systém: Balt po vyrovnaní

ZODPOVEDNÝ PROJEKTANT	Ing. Eva Gregová	
STAVBA	**Nižná Myšľa - Ruskov, komplexná rekonštrukcia k.č.2, dĺžka 6,596 km, so sanáciou železničného spodku, KR mostov a a nástupíšť Bohdanovce, Vyšná Myšľa**	
PS,SO	SO 01 Železničný spodok	SO 02 Železničný zvršok
PRÍLOHA	PRIEČNE REZY PF 143 - PF 159	

denie

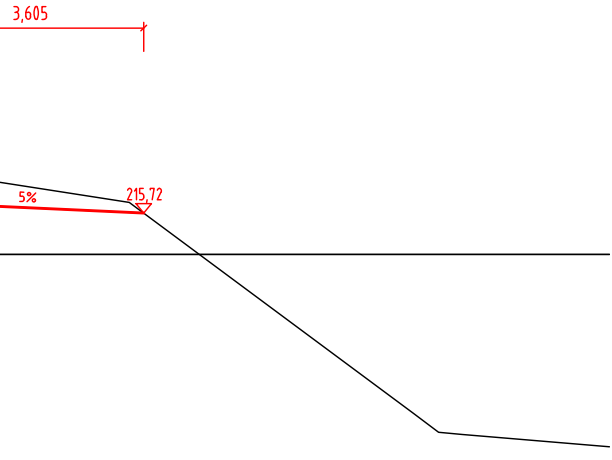
3,605
5%
215,72

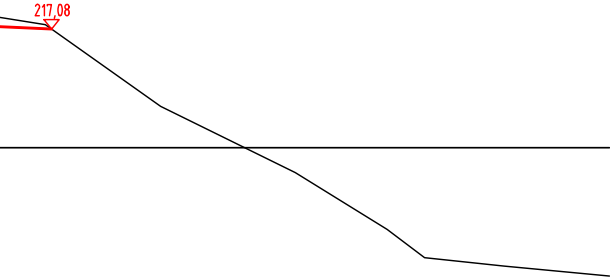

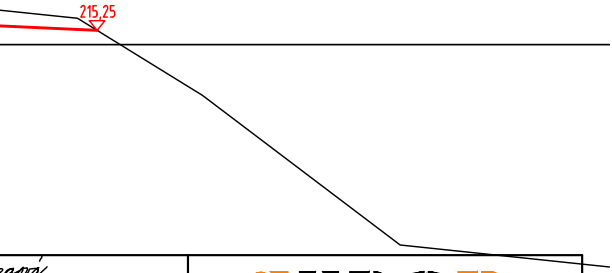

egová

priepustov

SUDOP
KOŠICE a.s.

ÚČEL	DSPRS	DÁTUM	09/2021
MIERKA	1:100	ČÍSLO PRÍLOHY	5.10