




Hand-drawn site plan of a residential area. The plan shows building footprints with numbers (1, 2, 3, 5, 9, 11, 12, 18, 20, 22, 24) and a north arrow. A yellow highlighted area along the street is labeled 'Dvořákova'. A pink highlighted area is labeled 'Dvořákova 200/100/80'. A legend on the right explains the highlighting: yellow for 'Dvořákova 200/100/60', pink for 'Dvořákova 200/100/80', and a pink box with a cross for 'Dvořákova 200/100/80'.

Dvořákova

	DLA20A	200/100/60
	DLA20A	200/100/80
	SuperkA	200/100/80

$$\boxed{\text{DLA28A}} \quad 200 / 100 / 80$$

Strecke 200/100/80

58/2

41

३३०

36

2

1

91

9

3

10

15

7

LL

127

1