VETVA "A"

ZÚ 0,000 00

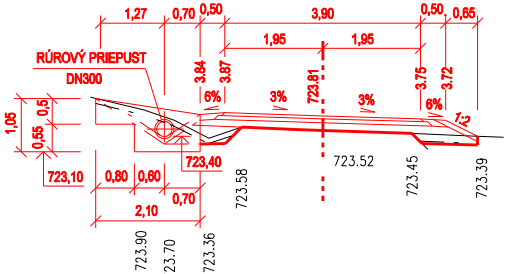

RÚROVÝ PRIEPUST
DN300
1,27
0,70
0,50
3,90
0,50
0,65
1,95
1,95
3%
3%
6%
6%
1:2
723,40
723,10
0,80
0,60
0,70
2,10
723.52
723.90
723.70
723.36
723.58
723.45
723.39

ODHUMUSOVANIE	(ODH)	4,50 m
ODKOP	(ODK)	0,95 m^2
NÁSYP	(NAS)	0,39 m
ÚPRAVA PLÁNE	(UPL)	7,60 m

0,025 00

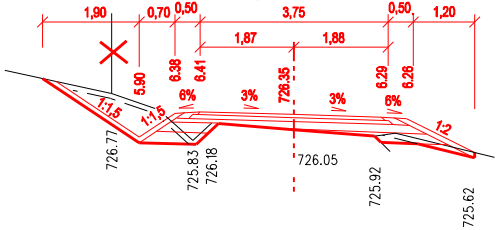

1,90
0,70
0,50
3,75
0,50
1,20
1,87
1,88
3%
3%
6%
6%
1:1,5
1:1,5
1:2
726.05
726.77
725.83
726.18
725.92
725.62

ODH	4,90 m
ODK	1,09 m^2
NAS	0,07 m^2
UPL	6,65 m

0,050 00

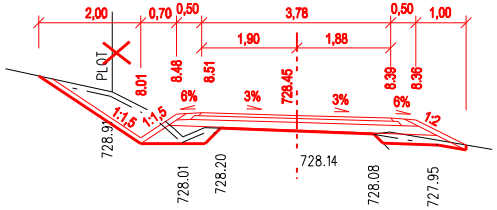

PLOT
2,00
0,70
0,50
3,78
0,50
1,00
1,90
1,88
3%
3%
6%
6%
1:1,5
1:1,5
1:2
728.14
728.01
728.20
728.08
727.95

ODH	5,83 m
ODK	1,14 m^2
NAS	0,00 m^2
UPL	6,50 m

0,075 00

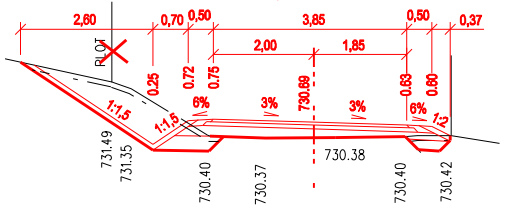

PLOT
2,60
0,70
0,50
3,85
0,50
0,37
2,00
1,85
3%
3%
6%
6%
1:1,5
1:1,5
1:3
730.38
731.49
731.35
730.40
730.37
730.40
730.42

ODH	5,27 m
ODK	1,95 m^2
NAS	0,00 m^2
UPL	5,75 m

0,100 00

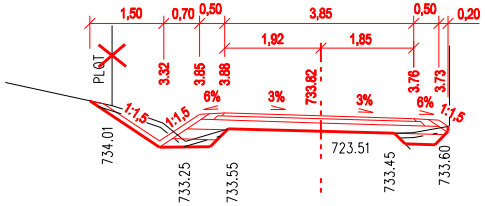

PLOT
1,50
0,70
0,50
3,85
0,50
0,20
1,92
1,85
3%
3%
6%
6%
1:1,5
1:1,5
1:1,5
723.51
734.01
733.25
733.55
733.45
733.60

ODH	4,07 m
ODK	0,52 m^2
NAS	0,15 m^2
UPL	5,50 m

0,125 00

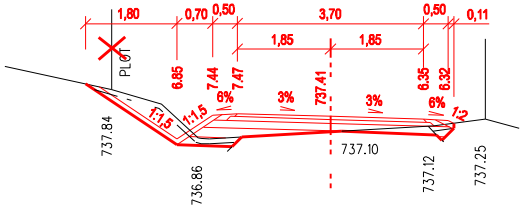

PLOT
1,80
0,70
0,50
3,70
0,50
0,11
1,85
1,85
3%
3%
6%
6%
1:1,5
1:1,5
1:2
737.10
737.84
736.86
737.12
737.25

ODH	3,93 m
ODK	0,64 m^2
NAS	0,17 m^2
UPL	5,35 m

0,150 00

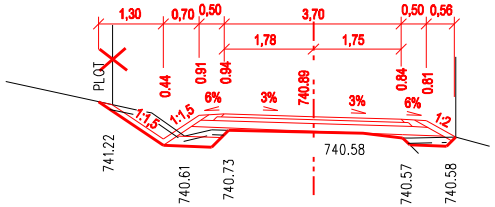

PLOT
1,30
0,70
0,50
3,70
0,50
0,56
1,78
1,75
3%
3%
6%
6%
1:1,5
1:1,5
1:2
740.58
741.22
740.61
740.73
740.57
740.58

ODH	3,83 m
ODK	0,48 m^2
NAS	0,17 m^2
UPL	5,65 m

0,175 00

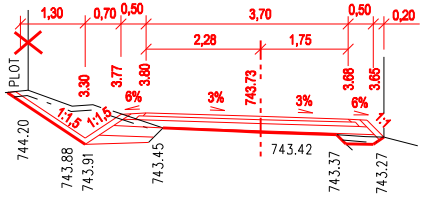

PLOT
1,30
0,70
0,50
3,70
0,50
0,20
2,28
1,75
3%
3%
6%
6%
1:1,5
1:1,5
1:1
743.42
744.20
743.88
743.91
743.45
743.37
743.27

ODH	4,22 m
ODK	1,18 m^2
NAS	0,17 m^2
UPL	5,75 m

0,200 00

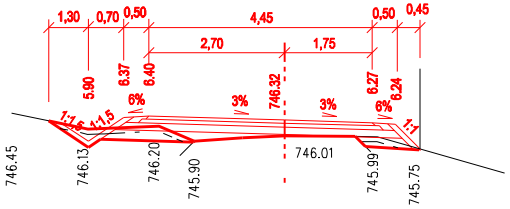

1,30
0,70
0,50
4,45
0,50
0,45
2,70
1,75
3%
3%
6%
6%
1:1,5
1:1,5
1:1
746.01
746.45
746.13
746.20
745.90
745.99
745.75

ODH	4,30 m
ODK	0,40 m^2
NAS	0,00 m^2
UPL	6,35 m

0,225 00

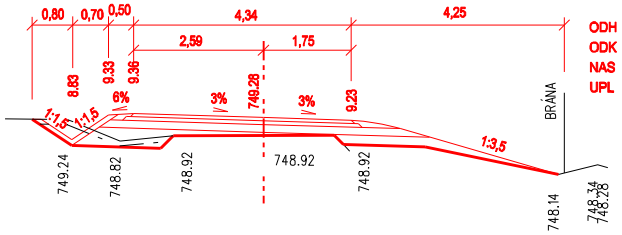

BRÁNA
0,80
0,70
0,50
4,34
4,25
2,59
1,75
3%
3%
6%
1:1,5
1:1,5
1:3,5
748.92
749.24
748.82
748.92
748.92
748.14

ODH	2,90 m
ODK	0,32 m^2
NAS	0,00 m^2
UPL	9,72 m

...\04-PRIEČNE REZY BaH.dgn 2.6.2018 23:48:49

0,250 00

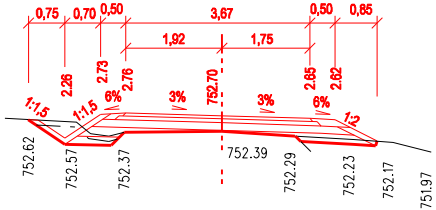

0,75
0,70
0,50
3,67
0,50
0,85
1,92
1,75
2.26
2.73
2,76
752,70
2.65
2.62
1:1,5
1:1,5
6%
3%
3%
6%
1:2
752.62
752.57
752.37
752.39
752.29
752.23
752.17
751.97

ODH 3,50 m
ODK 0,28 m²
NAS 0,15 m²
UPL 6,19 m

0,275 00

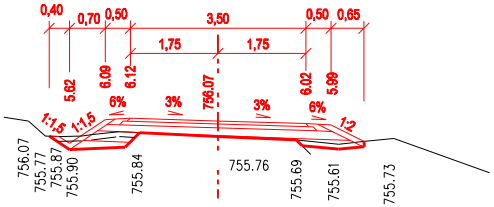

0,40
0,70
0,50
3,50
0,50
0,65
1,75
1,75
5.62
6.09
6.12
756.07
6.02
5.99
6%
3%
3%
6%
1:1,5
1:1,5
1:2
756.07
755.77
755.87
755.90
755.84
755.76
755.69
755.61
755.73

ODH 3,25 m
ODK 0,24 m²
NAS 0,14 m²
UPL 5,88 m

0,300 00

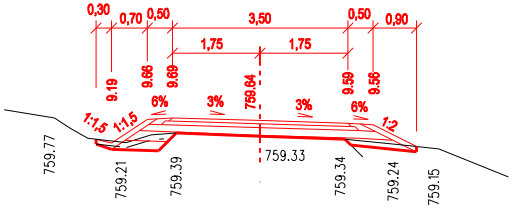

0,30
0,70
0,50
3,50
0,50
0,90
1,75
1,75
9.19
9.66
9.69
759.64
9.59
9.56
6%
3%
3%
6%
1:1,5
1:1,5
1:2
759.77
759.21
759.39
759.33
759.34
759.24
759.15

ODH 3,05 m
ODK 0,15 m²
NAS 0,17 m²
UPL 6,40 m

0,325 00

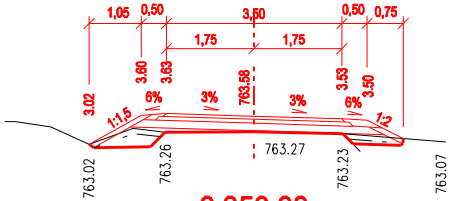

1,05
0,50
3,50
0,50
0,75
1,75
1,75
3.02
3.60
3.63
763.58
3.53
3.50
6%
3%
3%
6%
1:1,5
1:2
763.02
763.26
763.27
763.23
763.07

ODH 2,45 m
ODK 0,15 m²
NAS 0,21 m²
UPL 6,20 m

0,350 00

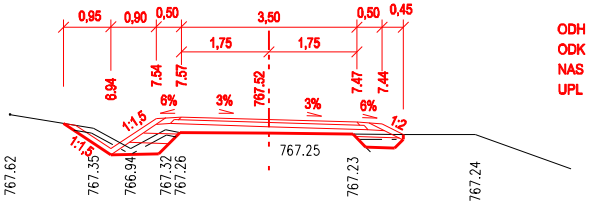

0,95
0,90
0,50
3,50
0,50
0,45
1,75
1,75
6.94
7.54
7.57
767.52
7.47
7.44
6%
3%
3%
6%
1:1,5
1:1,5
1:2
767.62
767.35
766.94
767.32
767.26
767.25
767.23
767.24

ODH 3,45 m
ODK 0,42 m²
NAS 0,21 m²
UPL 5,66 m

0,375 00

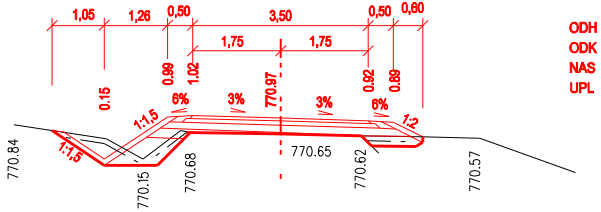

1,05
1,26
0,50
3,50
0,50
0,60
1,75
1,75
0.15
0.99
1.02
770.97
0.92
0.89
6%
3%
3%
6%
1:1,5
1:1,5
1:2
770.84
770.15
770.68
770.65
770.62
770.57

ODH 4,20 m
ODK 0,47 m²
NAS 0,50 m²
UPL 6,30 m

0,400 00

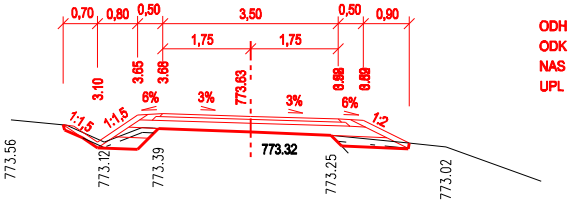

0,70
0,80
0,50
3,50
0,50
0,90
1,75
1,75
3.10
3.65
3.68
773.63
3.58
3.59
6%
3%
3%
6%
1:1,5
1:1,5
1:2
773.56
773.12
773.39
773.32
773.25
773.02

ODH 3,37 m
ODK 0,24 m²
NAS 0,17 m²
UPL 6,20 m

0,425 00

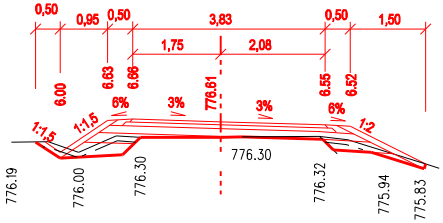

0,50
0,95
0,50
3,83
0,50
1,50
1,75
2,08
6.00
6.63
6.66
776.61
6.55
6.52
6%
3%
3%
6%
1:1,5
1:1,5
1:2
776.19
776.00
776.30
776.30
776.32
775.94
775.83

ODH 4,38 m
ODK 0,24 m²
NAS 0,30 m²
UPL 7,25 m

0,450 00

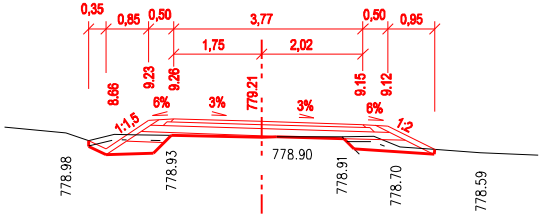

0,35
0,85
0,50
3,77
0,50
0,95
1,75
2,02
8.66
9.23
9.26
779.21
9.15
9.12
6%
3%
3%
6%
1:1,5
1:2
778.98
778.93
778.90
778.91
778.70
778.59

ODH 3,47 m
ODK 0,46m ²
NAS 0,20 m²
UPL 6,54 m

0,475 00

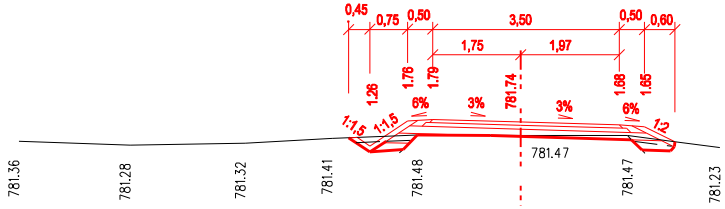

0,45
0,75
0,50
3,50
0,50
0,60
1,75
1,97
1.26
1.76
1.79
781.74
1.68
1.65
6%
3%
3%
6%
1:1,5
1:1,5
1:2
781.36
781.28
781.32
781.41
781.48
781.47
781.47
781.23

ODH 2,30 m
ODK 0,26m ²
NAS 0,09 m²
UPL 6,00 m

0,500 00

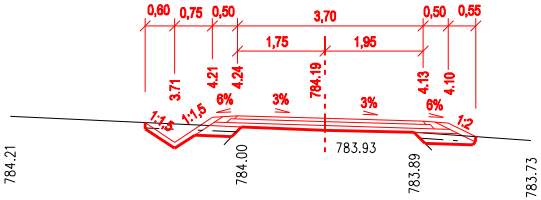

0,60
0,75
0,50
3,70
0,50
0,55
1,75
1,95
3.71
4.21
4.24
784.19
4.13
4.10
1:1,5
1:1,5
6%
3%
3%
6%
1:2
783.93
784.21
784.00
783.89
783.73

ODH	1,87 m
ODK	0,16m^2
NAS	0,00 m^2
UPL	5,35 m

0,525 00

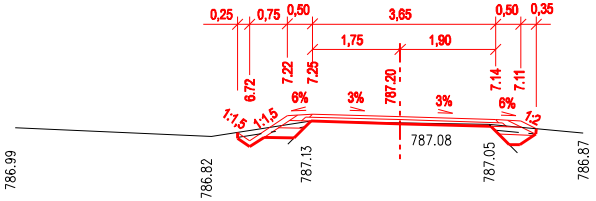

0,25
0,75
0,50
3,65
0,50
0,35
1,75
1,90
6.72
7.22
7.25
787.20
7.14
7.11
1:1,5
1:1,5
6%
3%
3%
6%
1:2
787.08
786.99
786.82
787.13
787.05
786.87

ODH	1,60 m
ODK	0,17m^2
NAS	0,00 m^2
UPL	1,35 m

0,550 00

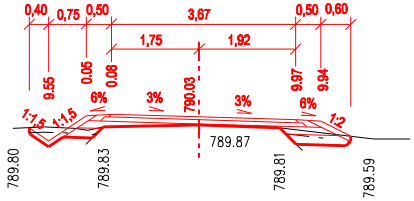

0,40
0,75
0,50
3,67
0,50
0,60
1,75
1,92
9.55
0.05
0.08
790.03
9.97
9.94
1:1,5
1:1,5
6%
3%
3%
6%
1:2
789.87
789.80
789.83
789.81
789.59

ODH	1,90 m
ODK	0,20m^2
NAS	0,00 m^2
UPL	1,35 m

0,575 00

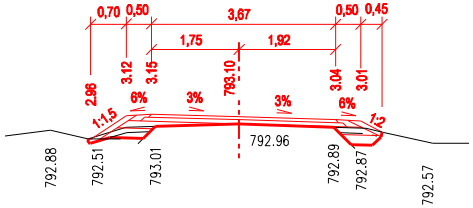

0,70
0,50
3,67
0,50
0,45
1,75
1,92
2.96
3.12
3.15
793.10
3.04
3.01
1:1,5
6%
3%
3%
6%
1:2
792.96
792.88
792.51
793.01
792.89
792.87
792.57

ODH	2,00 m
ODK	0,22m^2
NAS	0,00 m^2
UPL	1,45 m

0,600 00

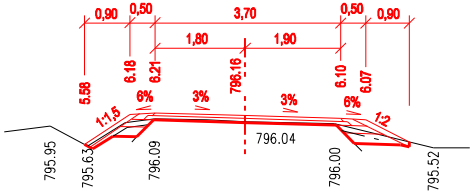

0,90
0,50
3,70
0,50
0,90
1,80
1,90
5.58
6.18
6.21
796.16
6.10
6.07
1:1,5
6%
3%
3%
6%
1:2
796.04
795.95
795.63
796.09
796.00
795.52

ODH	3,00 m
ODK	0,20m^2
NAS	0,00 m^2
UPL	2,00 m

0,625 00

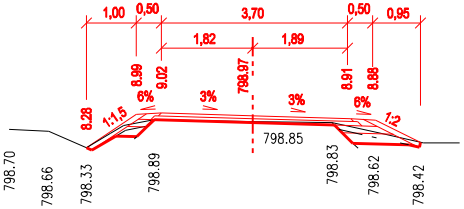

1,00
0,50
3,70
0,50
0,95
1,82
1,89
8.28
8.99
9.02
798.97
8.91
8.88
1:1,5
6%
3%
3%
6%
1:2
798.85
798.70
798.66
798.33
798.89
798.83
798.62
798.42

ODH	3,30 m
ODK	0,20m^2
NAS	0,00 m^2
UPL	1,70 m

0,650 00

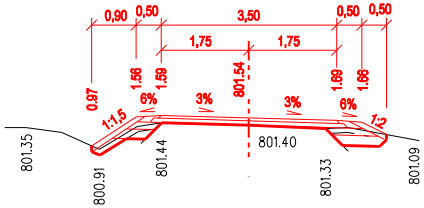

0,90
0,50
3,50
0,50
0,50
1,75
1,75
0.97
1.56
1.59
801.54
1.69
1.66
1:1,5
6%
3%
3%
6%
1:2
801.40
801.35
800.91
801.44
801.33
801.09

ODH	2,70 m
ODK	0,30m^2
NAS	0,00 m^2
UPL	1,40 m

0,675 00

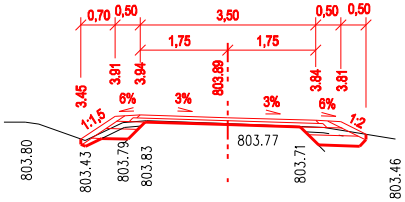

0,70
0,50
3,50
0,50
0,50
1,75
1,75
3.45
3.91
3.94
803.89
3.84
3.81
1:1,5
6%
3%
3%
6%
1:2
803.77
803.80
803.43
803.79
803.83
803.71
803.46

ODH	2,65 m
ODK	0,32m^2
NAS	0,00 m^2
UPL	1,60 m

0,700 00

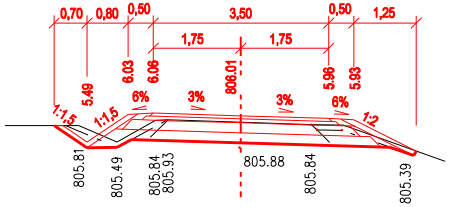

0,70
0,80
0,50
3,50
0,50
1,25
1,75
1,75
5.49
6.03
6.06
806.01
5.96
5.93
1:1,5
1:1,5
6%
3%
3%
6%
1:2
805.88
805.81
805.49
805.84
805.93
805.84
805.39

ODH	4,25 m
ODK	2,40m^2
NAS	0,00 m^2
UPL	6,36 m

0,725 00

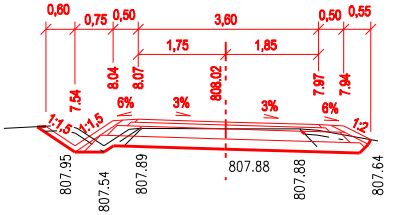

0,60
0,75
0,50
3,60
0,50
0,55
1,75
1,85
7.54
8.04
8.07
808.02
7.97
7.94
1:1,5
1:1,5
6%
3%
3%
6%
1:2
807.88
807.95
807.54
807.89
807.88
807.64

ODH	3,60 m
ODK	2,45m^2
NAS	0,00 m^2
UPL	5,60 m

0,750 00

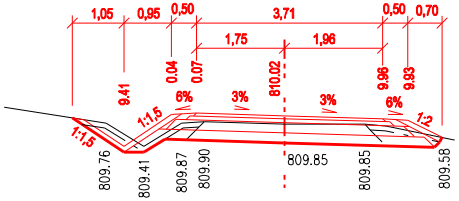
1,05
0,95
0,50
3,71
0,50
0,70
1,75
1,96
9.41
0.04
0.07
810.02
9.96
9.93
6%
3%
3%
6%
1:1,5
1:1,5
1:2
809.76
809.41
809.87
809.90
809.85
809.85
809.58

ODH	4,30 m
ODK	2,45m ²
NAS	0,00 m²
UPL	6,10 m

0,775 00

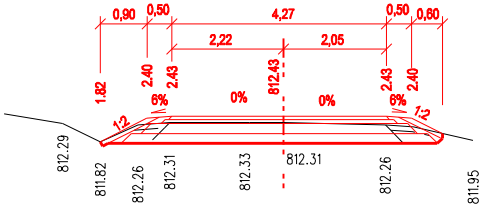
0,90
0,50
4,27
0,50
0,60
2,22
2,05
1.82
2.40
2.43
812.43
2.43
2.40
1:2
6%
0%
0%
6%
1:2
812.29
811.82
812.26
812.31
812.33
812.31
812.26
811.95

ODH	2,50 m
ODK	2,95m ²
NAS	0,00 m²
UPL	6,60 m

0,800 00

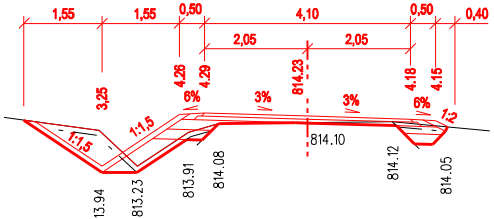
1,55
1,55
0,50
4,10
0,50
0,40
2,05
2,05
3.25
4.26
4.29
814.23
4.18
4.15
6%
3%
3%
6%
1:1,5
1:1,5
1:2
814.10
813.94
813.23
813.91
814.08
814.12
814.05

ODH	5,40 m
ODK	0,95m ²
NAS	0,70 m²
UPL	1,60 m

0,825 00

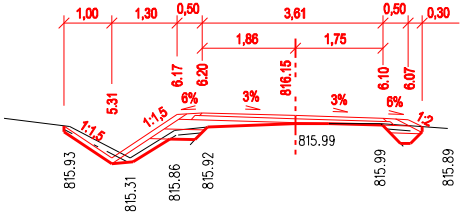
1,00
1,30
0,50
3,61
0,50
0,30
1,86
1,75
5.31
6.17
6.20
816.15
6.10
6.07
6%
3%
3%
6%
1:1,5
1:1,5
1:2
815.99
815.93
815.31
815.86
815.92
815.99
815.89

ODH	3,90 m
ODK	0,32m ²
NAS	0,20 m²
UPL	2,00 m

0,850 00

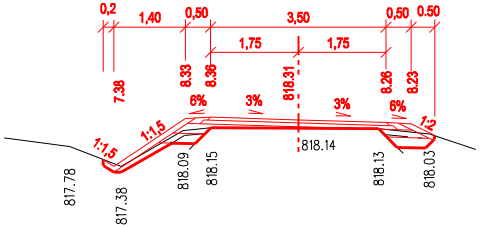
0,2
1,40
0,50
3,50
0,50
0.50
1,75
1,75
7.38
8.33
8.36
818.31
8.26
8.23
6%
3%
3%
6%
1:1,5
1:1,5
1:2
818.14
817.78
817.38
818.09
818.15
818.13
818.03

ODH	3,40 m
ODK	0,32m ²
NAS	0,15 m²
UPL	1,00 m

0,875 00

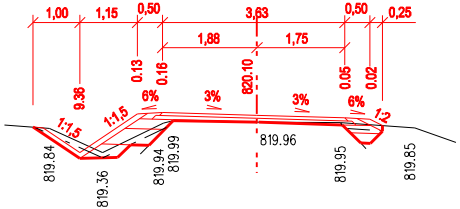
1,00
1,15
0,50
3,63
0,50
0,25
1,88
1,75
9.36
0.13
0.16
820.10
0.05
0.02
6%
3%
3%
6%
1:1,5
1:1,5
1:2
819.96
819.84
819.36
819.94
819.99
819.95
819.85

ODH	3,80 m
ODK	0,40m ²
NAS	0,15 m²
UPL	1,00 m

0,900 00

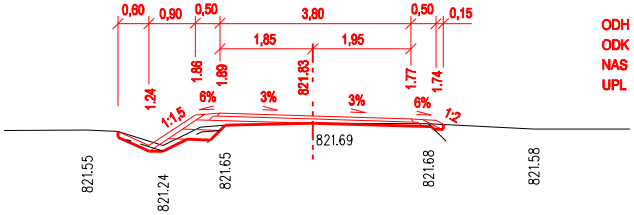
0,60
0,90
0,50
3,80
0,50
0,15
1,85
1,95
1.24
1.86
1.89
821.83
1.77
1.74
6%
3%
3%
6%
1:1,5
1:2
821.69
821.55
821.24
821.65
821.68
821.58

ODH	2,80 m
ODK	0,10m ²
NAS	0,00 m²
UPL	1,50 m

0,925 00

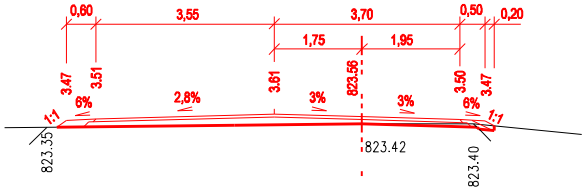
0,60
3,55
3,70
0,50
0,20
1,75
1,95
3.47
3.51
3.61
823.56
3.50
3.47
1:1
6%
2,8%
3%
3%
6%
1:1
823.42
823.35
823.40

ODH	0,50 m
ODK	0,00m ²
NAS	0,00 m²
UPL	4,00 m

KÚ 0,933 00

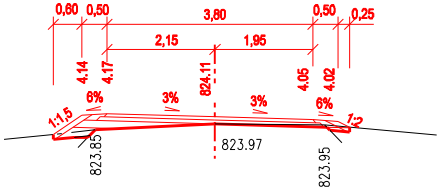
0,60
0,50
3,80
0,50
0,25
2,15
1,95
4.14
4.17
824.11
4.05
4.02
6%
3%
3%
6%
1:1,5
1:2
823.97
823.85
823.95

ODH	1,30 m
ODK	0,00m ²
NAS	0,00 m²
UPL	3,30 m

Kraj	ŽILINSKÝ	Okres	LIPTOVSKÝ MIKULÁŠ

UPOZORNENIE !

PRED ZAPOČATÍM VÝKOPOVÝCH PRÁC JE POTREBNÉ PREVIESŤ VYTÝČENIE PODZEMNÝCH SIETÍ. VLASTNÉ VÝKOPOVÉ PRÁCE ZAHAJIŤ AŽ PO ICH PRESNOM VYTÝČENÍ.
V MIESTACH ICH MOŽNÉHO VÝSKYTU PREVÁDZAŤ RUČNÝ VÝKOP !

Názov stavby
Rekonštrukcia obslužnej lesnej cesty v lokalite Trnovecké Háje - vetvy A, B

Stavebný objekt
SO 01 - Cesta

Obsah výkresu
PRIEČNE REZY VETVA "A"

Realizačný projekt

ZMENA	DÁTUM	MENO	POPIS ZMENY

SÚRADNICOVÝ SYSTÉM : RTS - JTSK
VÝŠKOVÝ SYSTÉM : BpV

ČÍSLO KÓPIE

PROJEKTANT STAVBY
ING. JÁN MUDRIK

ZODP. PROJEKTANT
ING. JÁN MUDRIK

AUTOR NÁVRHU
ING. JÁN MUDRIK ml.

VYPRACOVAL
ING. JÁN MUDRIK ml.

VLASTNÍK VÝKRESU
DESIGNCRAFT s.r.o.
VRBICKÁ 1948, 031 01 LIPTOVSKÝ MIKULÁŠ
TEL: 0907 725 222, E-MAIL: mudrik@stvorec.sk

STAVEBNÍK
Pozemkové spoločenstvo bývalých urbarialistov
v Liptovskom Trnovci, Liptovský Trnovec č. 174
031 01 Liptovský Mikuláš 01

MIESTO STAVBY
Liptovský Trnovec

FORMÁT	9A4
DÁTUM	07/2017
MIERKA	1:100
STUPEŇ ARCHÍVNE ČÍSLO	ČÍSLO VÝKRESU 04a