VETVA "B"

ZÚ 0,000 00

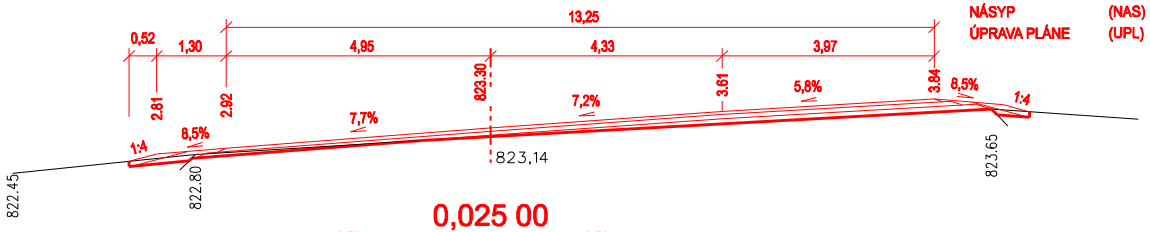
13,25
0,52
1,30
4,95
4,33
3,97
2.81
2.92
823.30
3.61
3.84
1:4
8,5%
7,7%
7,2%
5,8%
8,5%
1:4
823,14
822.45
822.80
823.65

ODHUMUSOVANIE	(ODH)	1,70 m
ODKOP	(ODK)	0,00 m²
NÁSYP	(NAS)	0,00 m²
ÚPRAVA PLÁNE	(UPL)	5,75 m

0,025 00

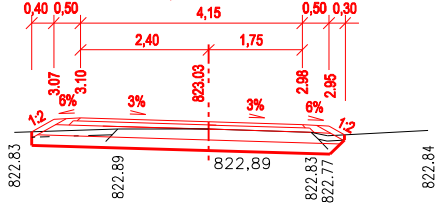
0,40
0,50
4,15
0,50
0,30
2,40
1,75
3.07
3.10
823.03
2.98
2.95
6%
3%
3%
6%
1:2
1:2
822,89
822.83
822.89
822.83
822.77
822.84

ODH	2,00 m
ODK	1,87 m²
NAS	0,00 m²
UPL	5,60 m

0,050 00

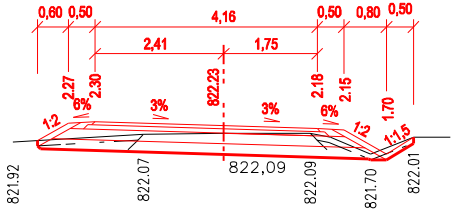
0,60
0,50
4,16
0,50
0,80
0,50
2,41
1,75
2.27
2.30
822.23
2.18
2.15
1.70
6%
3%
3%
6%
1:2
1:2
1:1,5
822,09
821.92
822.07
822.09
821.70
822.01

ODH	3,80 m
ODK	1,74 m²
NAS	0,00 m²
UPL	6,50 m

0,075 00

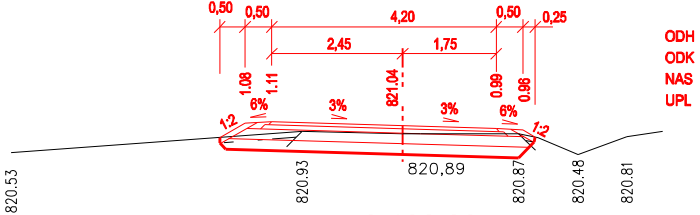
0,50
0,50
4,20
0,50
0,25
2,45
1,75
1.08
1.11
821.04
0.99
0.96
6%
3%
3%
6%
1:2
1:2
820,89
820.53
820.93
820.87
820.48
820.81

ODH	1,60 m
ODK	2,00 m²
NAS	0,00 m²
UPL	5,50 m

0,100 00

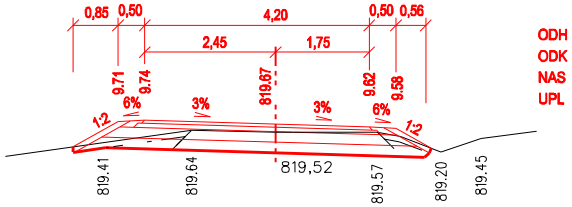
0,85
0,50
4,20
0,50
0,56
2,45
1,75
9.71
9.74
819.67
9.62
9.58
6%
3%
3%
6%
1:2
1:2
819,52
819.41
819.64
819.57
819.20
819.45

ODH	2,20 m
ODK	1,86 m²
NAS	0,00 m²
UPL	6,55 m

0,125 00

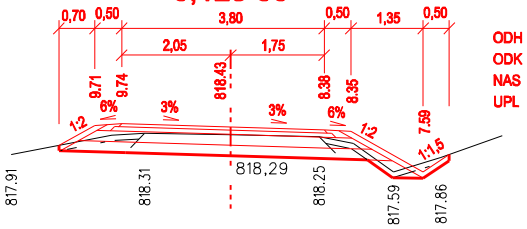
0,70
0,50
3,80
0,50
1,35
0,50
2,05
1,75
9.71
9.74
818.43
8.38
8.35
7.59
6%
3%
3%
6%
1:2
1:2
1:1,5
818,29
817.91
818.31
818.25
817.59
817.86

ODH	4,20 m
ODK	1,75 m²
NAS	0,16 m²
UPL	6,85 m

0,150 00

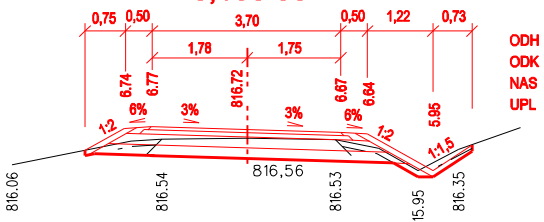
0,75
0,50
3,70
0,50
1,22
0,73
1,78
1,75
6.74
6.77
816.72
6.67
6.64
5.95
6%
3%
3%
6%
1:2
1:2
1:1,5
816,56
816.06
816.54
816.53
815.95
816.35

ODH
ODK
NAS
UPL

0,175 00

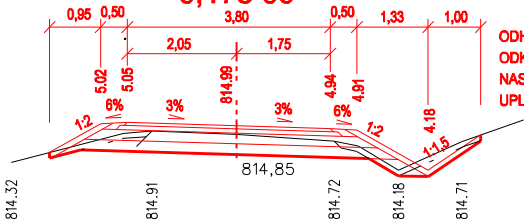
0,95
0,50
3,80
0,50
1,33
1,00
2,05
1,75
5.02
5.05
814.99
4.94
4.91
4.18
6%
3%
3%
6%
1:2
1:2
1:1,5
814,85
814.32
814.91
814.72
814.18
814.71

ODI
ODI
NAS
UPL

0,200 00

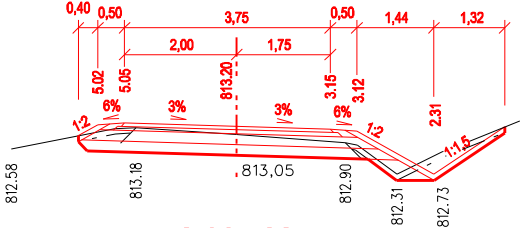
0,40
0,50
3,75
0,50
1,44
1,32
2,00
1,75
5.02
5.05
813.20
3.15
3.12
2.31
6%
3%
3%
6%
1:2
1:2
1:1,5
813,05
812.58
813.18
812.90
812.31
812.73

0,225 00

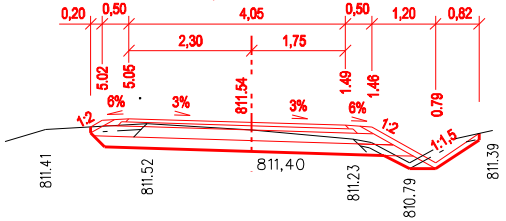
0,20
0,50
4,05
0,50
1,20
0,82
2,30
1,75
5.02
5.05
811.54
1.49
1.46
0.79
6%
3%
3%
6%
1:2
1:2
1:1,5
811,40
811.41
811.52
811.23
810.79
811.39

0,250 00

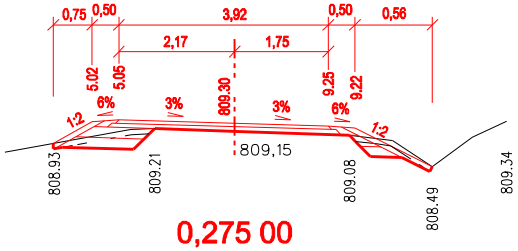
0,75
0,50
3,92
0,50
0,56
2,17
1,75
5.02
5.05
809.30
9.25
9.22
6%
3%
3%
6%
1:2
1:2
809,15
808.93
809.21
809.08
808.49
809.34

0,275 00

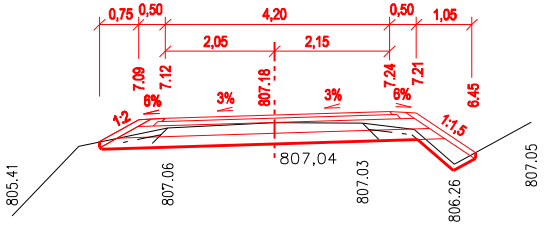
0,75
0,50
4,20
0,50
1,05
2,05
2,15
7.09
7.12
807.18
7.24
7.21
6.45
6%
3%
3%
6%
1:2
1:1,5
807,04
805.41
807.06
807.03
806.26
807.05

	4,15 m
	1,57 m²
	0,07 m²
	6,50 m

H	5,00 m
K	1,57 m²
S	0,17 m²
L	7,10 m

ODH	4,35 m
ODK	1,87 m²
NAS	0,24 m²
UPL	8,20 m

ODH	3,60 m
ODK	1,87 m²
NAS	0,12 m²
UPL	7,25 m

ODH	3,70 m
ODK	0,40 m²
NAS	0,00 m²
UPL	7,45 m

ODH	3,60 m
ODK	1,70 m²
NAS	0,30 m²
UPL	7,30 m

0,300 00

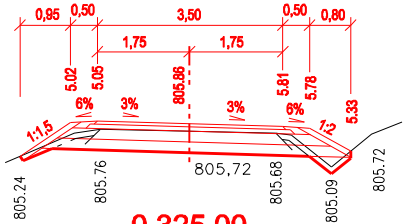
0,95
0,50
3,50
0,50
0,80
1,75
1,75
5.02
5.05
805.86
5.81
5.78
5.33
6%
3%
3%
6%
1:1,5
1:2
805,72
805.24
805.76
805.68
805.09
805.72

ODH	3,30 m
ODK	1,60 m²
NAS	0,13 m²
UPL	6,40 m

0,325 00

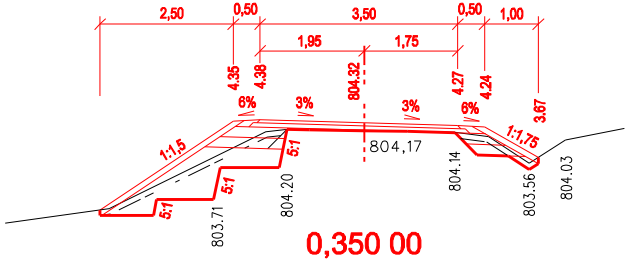
2,50
0,50
3,50
0,50
1,00
1,95
1,75
4.35
4.38
804.32
4.27
4.24
3.67
6%
3%
3%
6%
1:1,5
1:1,75
5:1
5:1
5:1
804,17
803.71
804.20
804.14
803.56
804.03

ODH	5,60 m
ODK	1,30 m²
NAS	1,69 m²
UPL	6,40 m

0,350 00

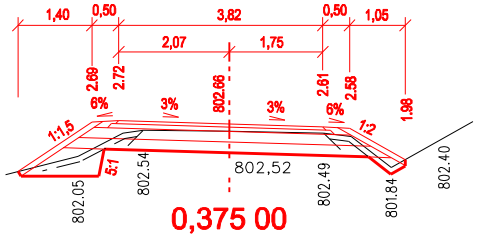
1,40
0,50
3,82
0,50
1,05
2,07
1,75
2.69
2.72
802.66
2.61
2.58
1.98
6%
3%
3%
6%
1:1,5
1:2
5:1
802,52
802.05
802.54
802.49
801.84
802.40

ODH	4,30 m
ODK	2,00 m²
NAS	0,76 m²
UPL	7,75 m

0,375 00

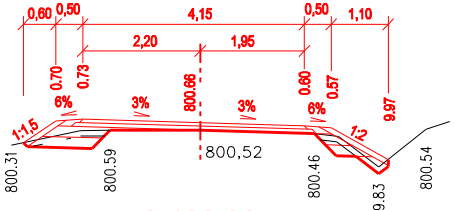
0,60
0,50
4,15
0,50
1,10
2,20
1,95
0.70
0.73
800.66
0.60
0.57
9.97
6%
3%
3%
6%
1:1,5
1:2
800,52
800.31
800.59
800.46
799.83
800.54

ODH	3,05 m
ODK	0,28 m²
NAS	0,10 m²
UPL	7,25 m

0,400 00

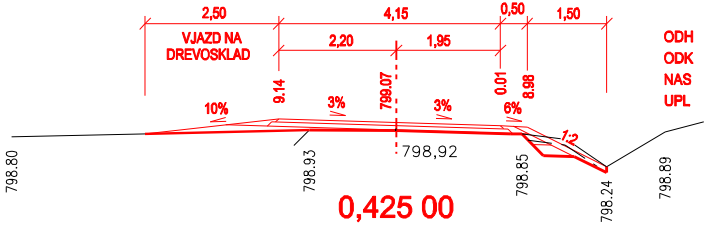
2,50
VJAZD NA
DREVOSKLAD
4,15
0,50
1,50
2,20
1,95
9.14
799.07
0.01
8.98
10%
3%
3%
6%
1:2
798,92
798.80
798.93
798.85
798.24
798.89

ODH	1,65 m
ODK	0,20 m²
NAS	0,00 m²
UPL	1,85 m

0,425 00

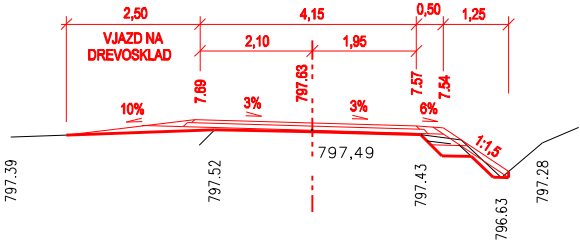
2,50
VJAZD NA
DREVOSKLAD
4,15
0,50
1,25
2,10
1,95
7.69
797.63
7.57
7.54
10%
3%
3%
6%
1:1,5
797,49
797.39
797.52
797.43
796.63
797.28

ODH	2,00 m
ODK	0,13 m²
NAS	0,10 m²
UPL	1,95 m

0,450 00

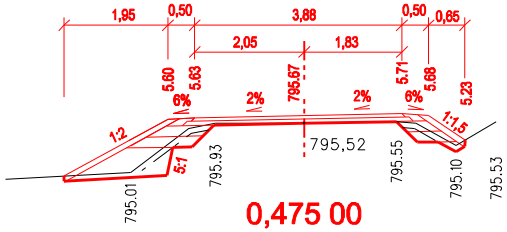
1,95
0,50
3,88
0,50
0,65
2,05
1,83
5.60
5.63
795.57
5.71
5.68
5.23
6%
2%
2%
6%
1:2
1:1,5
5:1
795,52
795.01
795.93
795.55
795.10
795.53

ODH	4,60 m
ODK	0,82 m²
NAS	0,77 m²
UPL	4,80 m

0,475 00

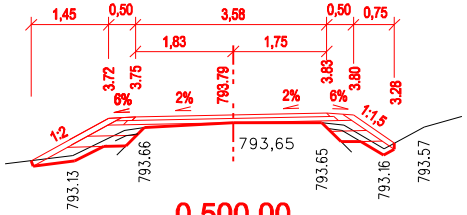
1,45
0,50
3,58
0,50
0,75
1,83
1,75
3.72
3.75
793.79
3.83
3.80
3.26
6%
2%
2%
6%
1:2
1:1,5
793,65
793.13
793.66
793.65
793.16
793.57

ODH	3,75 m
ODK	0,14 m²
NAS	0,27 m²
UPL	3,90 m

0,500 00

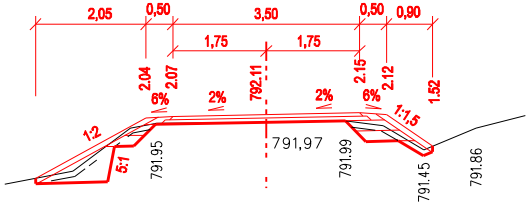
2,05
0,50
3,50
0,50
0,90
1,75
1,75
2.04
2.07
792.11
2.15
2.12
1.52
6%
2%
2%
6%
1:2
1:1,5
5:1
791,97
791.95
791.99
791.45
791.86

ODH	4,35 m
ODK	0,50 m²
NAS	0,60 m²
UPL	4,85 m

0,525 00

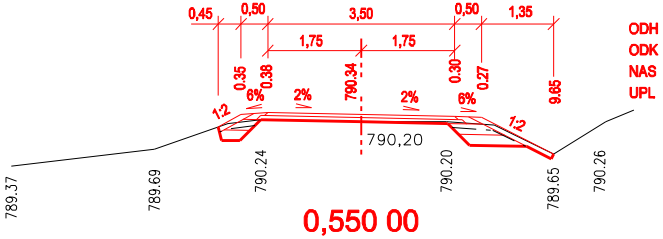
0,45
0,50
3,50
0,50
1,35
1,75
1,75
0.35
0.38
790.34
0.30
0.27
9.65
6%
2%
2%
6%
1:2
1:2
790,20
789.37
789.69
790.24
790.20
789.65
790.26

ODH	2,80 m
ODK	0,40 m²
NAS	0,00 m²
UPL	3,05 m

0,550 00

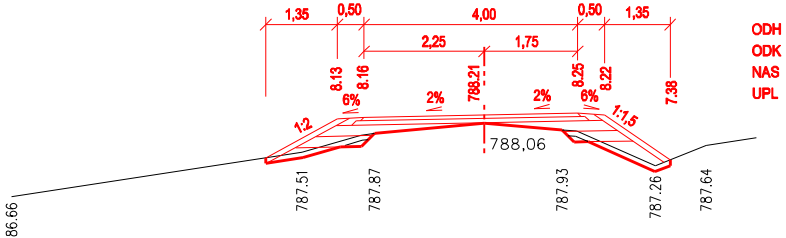
1,35
0,50
4,00
0,50
1,35
2,25
1,75
8.13
8.16
788.21
8.25
8.22
7.38
6%
2%
2%
6%
1:2
1:1,5
788,06
786.66
787.51
787.87
787.93
787.26
787.64

ODH	4,30 m
ODK	0,40 m²
NAS	0,05 m²
UPL	4,40 m

0,575 00

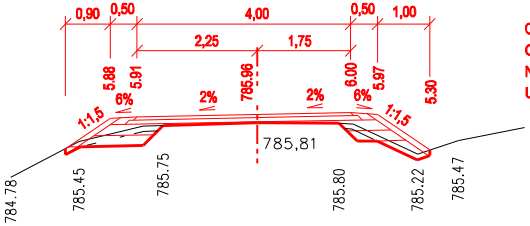
0,90
0,50
4,00
0,50
1,00
2,25
1,75
5.88
5.91
785.96
6.00
5.97
5.30
6%
2%
2%
6%
1:1,5
1:1,5
785,81
784.78
785.45
785.75
785.80
785.22
785.47

ODH	3,75 m
ODK	0,26 m²
NAS	0,15 m²
UPL	3,95 m

0,600 00

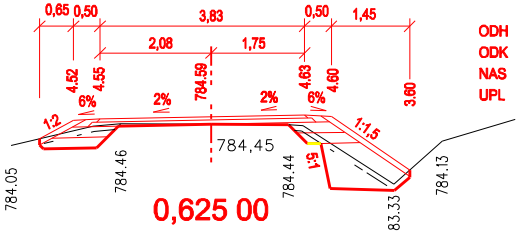

0,65
0,50
3,83
0,50
1,45
2,08
1,75
4.52
4.55
784.59
4.63
4.60
3.60
6%
2%
2%
6%
1:2
1:1,5
784,45
5:1
784.05
784.46
784.44
783.33
784.13

ODH	4,10 m
ODK	0,80 m^2
NAS	1,05 m^2
UPL	4,75 m

0,625 00

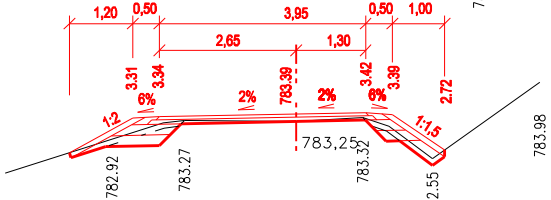

1,20
0,50
3,95
0,50
1,00
2,65
1,30
3.31
3.34
783.39
3.42
3.39
2.72
6%
2%
2%
6%
1:2
1:1,5
783,25
782.92
783.27
783.32
782.55
783.98

ODH	3,90 m
ODK	0,25 m^2
NAS	0,20 m^2
UPL	4,10 m

0,650 00

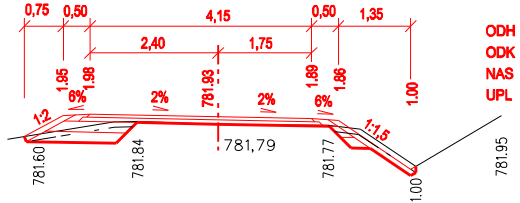

0,75
0,50
4,15
0,50
1,35
2,40
1,75
1.95
1.98
781.93
1.89
1.86
1.00
6%
2%
2%
6%
1:2
1:1,5
781,79
781.60
781.84
781.77
781.00
781.95

ODH	3,75 m
ODK	0,55 m^2
NAS	0,00 m^2
UPL	4,20 m

0,675 00

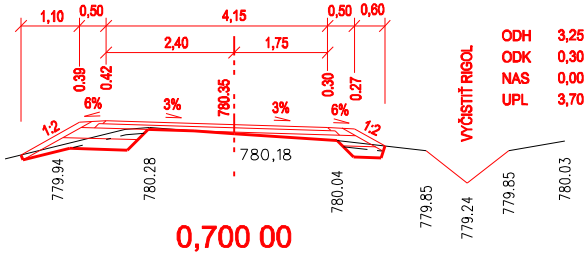

1,10
0,50
4,15
0,50
0,60
2,40
1,75
0.39
0.42
780.35
0.30
0.27
6%
3%
3%
6%
1:2
1:2
780,18
VYČISTIŤ RIGOL
779.94
780.28
780.04
779.85
779.24
779.85
780.03

ODH	3,25 m
ODK	0,30 m^2
NAS	0,00 m^2
UPL	3,70 m

0,700 00

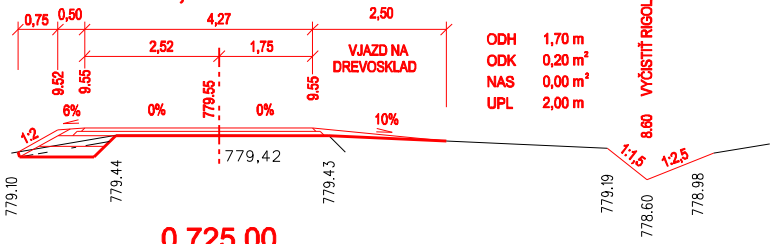

0,75
0,50
4,27
2,50
2,52
1,75
VJAZD NA DREVOSKLAD
9.52
9.55
779.55
9.55
6%
0%
0%
10%
1:2
779,42
VYČISTIŤ RIGOL
8.60
1:1,5
1:2,5
779.10
779.44
779.43
779.19
778.60
778.98

ODH	1,70 m
ODK	0,20 m^2
NAS	0,00 m^2
UPL	2,00 m

0,725 00

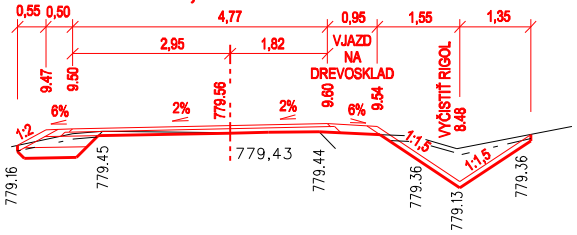

0,55
0,50
4,77
0,95
1,55
1,35
2,95
1,82
VJAZD NA DREVOSKLAD
9.47
9.50
779.56
9.60
9.54
VYČISTIŤ RIGOL
8.48
6%
2%
2%
6%
1:2
1:1,5
1:1,5
779,43
779.16
779.45
779.44
779.36
779.13
779.36

ODH	3,15 m
ODK	0,35 m^2
NAS	0,00 m^2
UPL	4,85 m

0,750 00

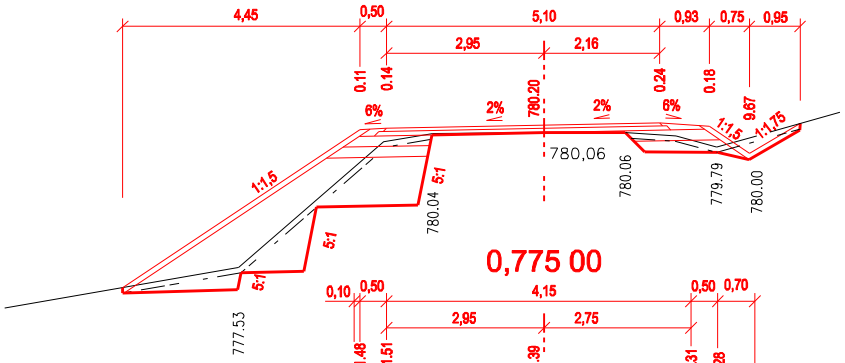

4,45
0,50
5,10
0,93
0,75
0,95
2,95
2,16
0.11
0.14
780.20
0.24
0.18
9.67
6%
2%
2%
6%
1:1,5
1:1,5
1:1,75
5:1
5:1
5:1
780,06
777.53
780.04
780.06
779.79
780.00

ODH	10,10 m
ODK	3,08 m^2
NAS	5,33 m^2
UPL	11,80 m

0,775 00

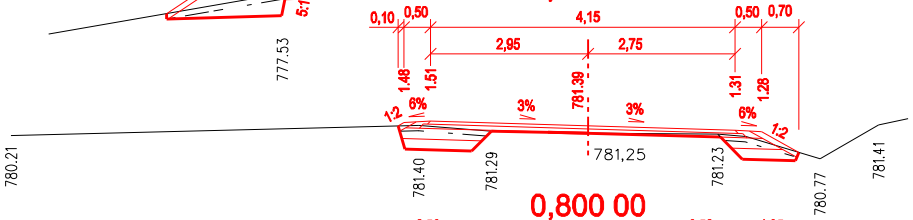

0,10
0,50
4,15
0,50
0,70
2,95
2,75
1.48
1.51
781.39
1.31
1.28
6%
3%
3%
6%
1:2
1:2
781,25
780.21
781.40
781.29
781.23
780.77
781.41

ODH	3,15 m
ODK	0,25 m^2
NAS	0,00 m^2
UPL	2,25 m

0,800 00

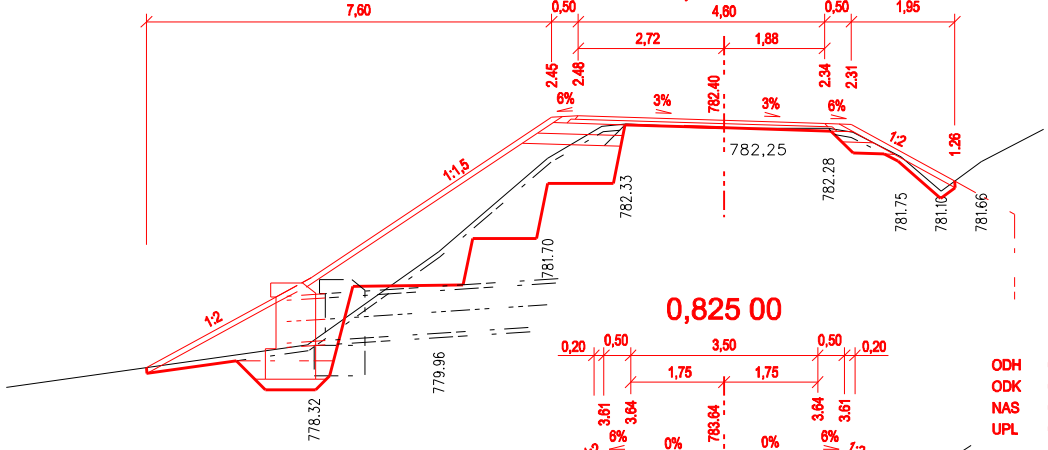

7,60
0,50
4,60
0,50
1,95
2,72
1,88
2.45
2.48
782.40
2.34
2.31
1.28
6%
3%
3%
6%
1:1,5
1:2
1:2
782,25
778.32
779.96
781.70
782.33
782.28
781.75
781.10
781.66

ODH	13,20 m
ODK	5,30 m^2
NAS	11,50 m^2
UPL	16,10 m

0,825 00

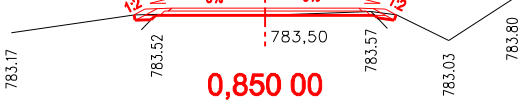

0,20
0,50
3,50
0,50
0,20
1,75
1,75
3.61
3.64
783.64
3.64
3.61
6%
0%
0%
6%
1:2
1:2
783,50
783.17
783.52
783.57
783.03
783.80

ODH	0,70 m
ODK	0,00 m^2
NAS	0,00 m^2
UPL	0,70 m

0,850 00

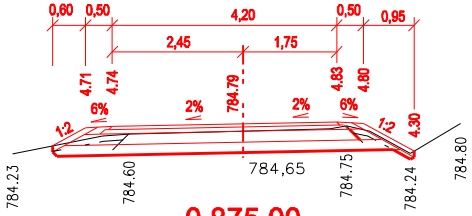

0,60
0,50
4,20
0,50
0,95
2,45
1,75
4.71
4.74
784.79
4.83
4.80
4.30
6%
2%
2%
6%
1:2
1:2
784,65
784.23
784.60
784.75
784.24
784.80

ODH	2,60 m
ODK	2,14 m^2
NAS	0,00 m^2
UPL	6,50 m

0,875 00

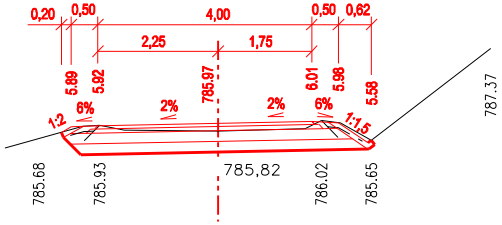

0,20
0,50
4,00
0,50
0,62
2,25
1,75
5.89
5.92
785.97
6.01
5.98
5.58
6%
2%
2%
6%
1:2
1:1,5
785,82
785.68
785.93
786.02
785.65
787.37

ODH	1,50 m
ODK	2,30 m^2
NAS	0,00 m^2
UPL	5,40 m

0,900 00

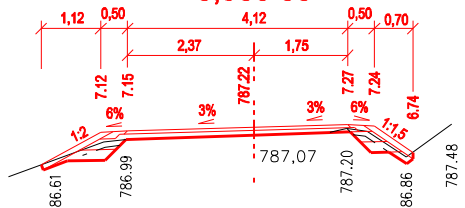
1,12
0,50
4,12
0,50
0,70
2,37
1,75
7.12
7.15
787.22
7.27
7.24
6.74
6%
3%
3%
6%
1:2
1:1,5
787,07
786.61
786.99
787.20
786.86
787.48

ODH	3,15 m
ODK	0,30 m^2
NAS	0,00 m^2
UPL	2,65 m

0,925 00

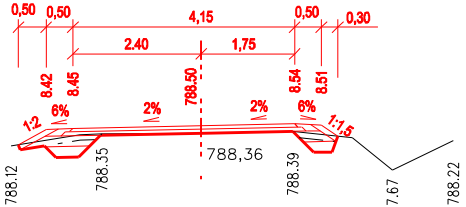
0,50
0,50
4,15
0,50
0,30
2.40
1,75
8.42
8.45
788.50
8.54
8.51
6%
2%
2%
6%
1:2
1:1,5
788,36
788.12
788.35
788.39
787.67
788.22

ODH	2,30 m
ODK	0,35 m^2
NAS	0,00 m^2
UPL	3,00 m

0,950 00

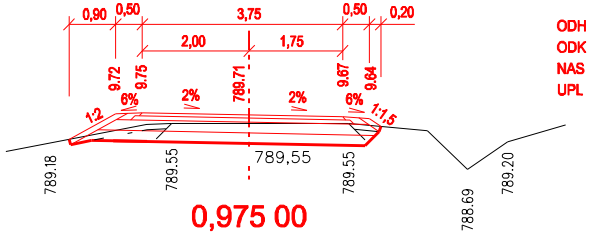
0,90
0,50
3,75
0,50
0,20
2,00
1,75
9.72
9.75
789.71
9.67
9.64
6%
2%
2%
6%
1:2
1:1,5
789,55
789.18
789.55
789.55
788.69
789.20

ODH	2,40 m
ODK	1,65 m^2
NAS	0,00 m^2
UPL	5,50 m

0,975 00

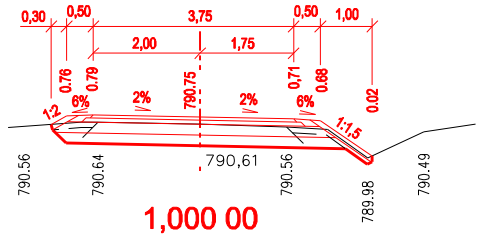
0,30
0,50
3,75
0,50
1,00
2,00
1,75
0.76
0.79
790.75
0,71
0.68
0.02
6%
2%
2%
6%
1:2
1:1,5
790,61
790.56
790.64
790.56
789.98
790.49

ODH	2,50 m
ODK	1,85 m^2
NAS	0,00 m^2
UPL	5,75 m

1,000 00

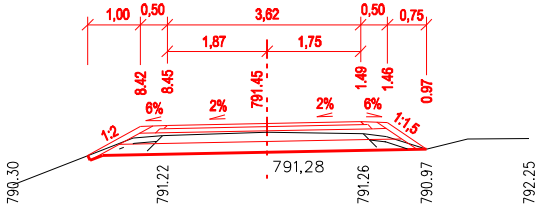
1,00
0,50
3,62
0,50
0,75
1,87
1,75
8.42
8.45
791.45
1.49
1.46
0.97
6%
2%
2%
6%
1:2
1:1,5
791,28
790.30
791.22
791.26
790.97
792.25

ODH	2,70 m
ODK	1,65 m^2
NAS	0,00 m^2
UPL	6,30 m

KÚ 1,008 32

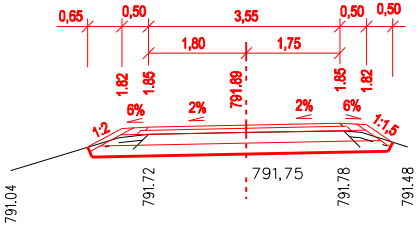
0,65
0,50
3,55
0,50
0,50
1,80
1,75
1.82
1.85
791.89
1.85
1.82
6%
2%
2%
6%
1:2
1:1,5
791,75
791.04
791.72
791.78
791.48

ODH	1,80 m
ODK	1,90 m^2
NAS	0,00 m^2
UPL	5,55 m

Kraj ŽILINSKÝ

Okres LIPTOVSKÝ MIKULÁŠ

UPOZORNENIE !

PRED ZAPOČATÍM VÝKOPOVÝCH PRÁC JE POTREBNÉ PREVIESŤ VYTÝČENIE PODZEMNÝCH SIETÍ. VLASTNÉ VÝKOPOVÉ PRÁCE ZAHAJIŤ AŽ PO ICH PRESNOM VYTÝČENÍ.
V MIESTACH ICH MOŽNÉHO VÝSKYTU PREVÁDZAŤ RUČNÝ VÝKOP !

Názov stavby Rekonštrukcia obslužnej lesnej cesty v lokalite
Trnovecké Háje - vetvy A, B

Stavebný objekt SO 01 - Cesta

Obsah výkresu PRIEČNE REZY
VETVA "B"

Realizačný projekt

ZMENA	DÁTUM	MENO	POPIS ZMENY

SÚRADNICOVÝ SYSTÉM : RTS - JTSK
VÝŠKOVÝ SYSTÉM : BpV

ČÍSLO KÓPIE

PROJEKTANT STAVBY
ING. JÁN MUDRIK

ZODP. PROJEKTANT
ING. JÁN MUDRIK

AUTOR NÁVRHU
ING. JÁN MUDRIK ml.

VYPRACOVAL
ING. JÁN MUDRIK ml.

VLASTNÍK VÝKRESU
DESIGNCRAFT s.r.o.
VRBICKÁ 1948, 031 01 LIPTOVSKÝ MIKULÁŠ
TEL: 0907 725 222, E-MAIL: mudrik@stvorec.sk

STAVEBNÍK Pozemkové spoločenstvo bývalých urbarialistov
v Liptovskom Trnovci, Liptovský Trnovec č. 174
031 01 Liptovský Mikuláš 01

MIESTO STAVBY Liptovský Trnovec

FORMÁT	8A4
DÁTUM	07/2017
MIERKA	1:100
STUPEŇ ARCHÍVNE ČÍSLO	ČÍSLO VÝKRESU 04b