Trnava - METEOGRAM (ECMWF: 28/05/2019 12 UTC + 240 H)

lat: 48.370 lonc 17.600 model alti: 1440 real alti: 160

Teplota(cierna) v 2 metroch nad povrchom [st.C]

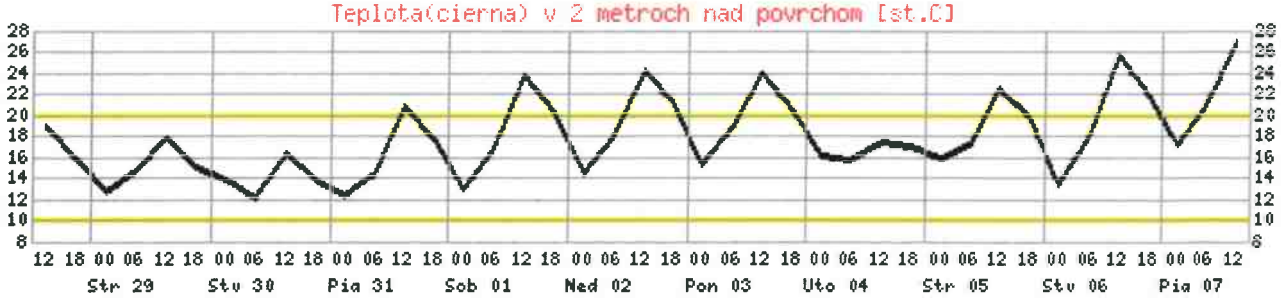

Celkova(zlta) oblacnost [%]

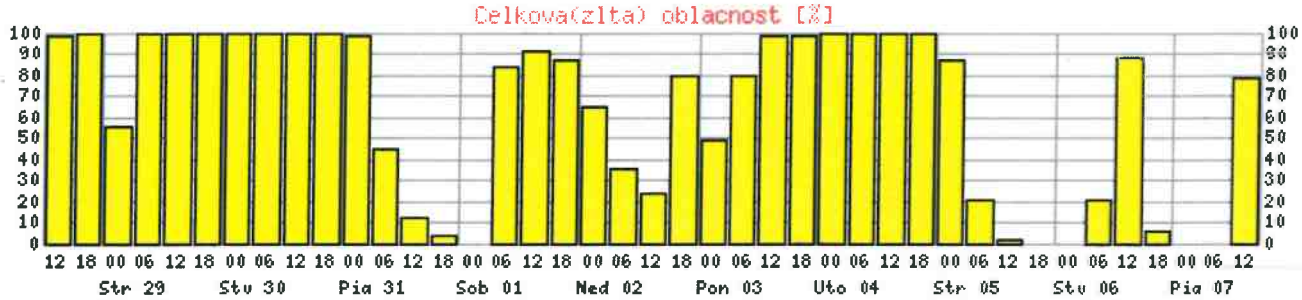

Uhrn zrazok: dazd(modra) a sneh(siva) [mm]

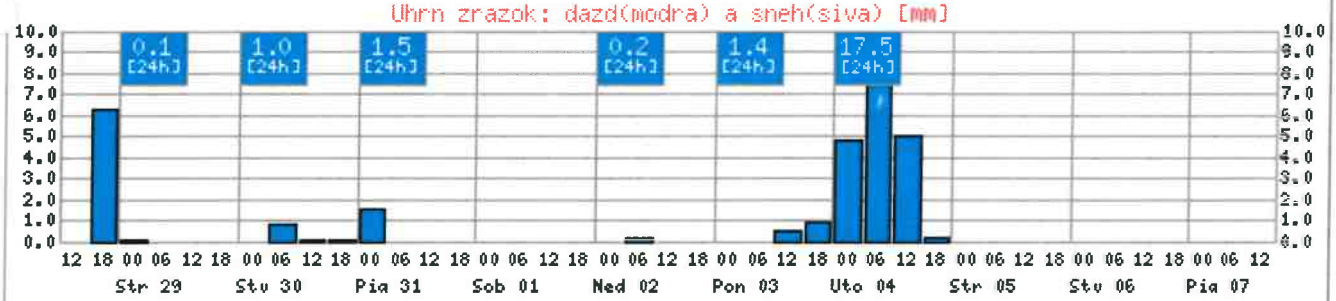

Tlak(modra) redukovany na hladinu mora [hPa]

Rychlost(modra) a narazy(zelena) vetra v 10 metroch nad povrchom [m/s]

Smer vetra(cervena) v 10 metroch nad povrchom [svetove strany]

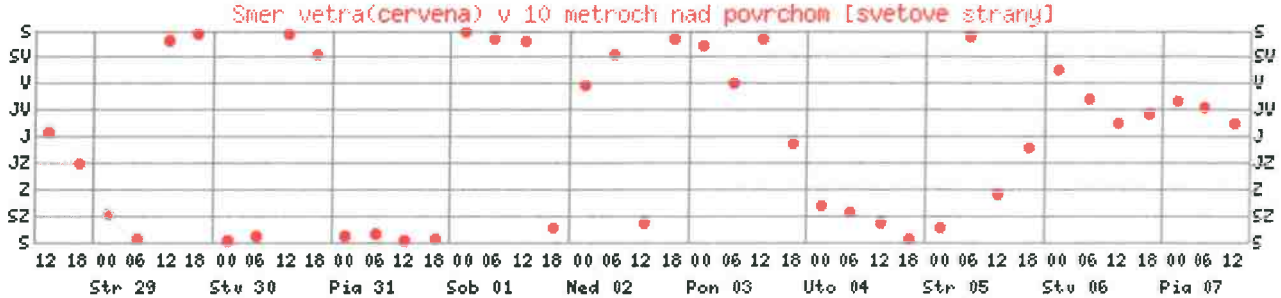

2017 (c) NWP, SHMU, www.shmu.sk - model: ECMWF

Trnava

48.38°N / 17.59°E 154m. n. m.
(12 x 12 km)

2019-04-28 - 2019-05-28
31 dňový
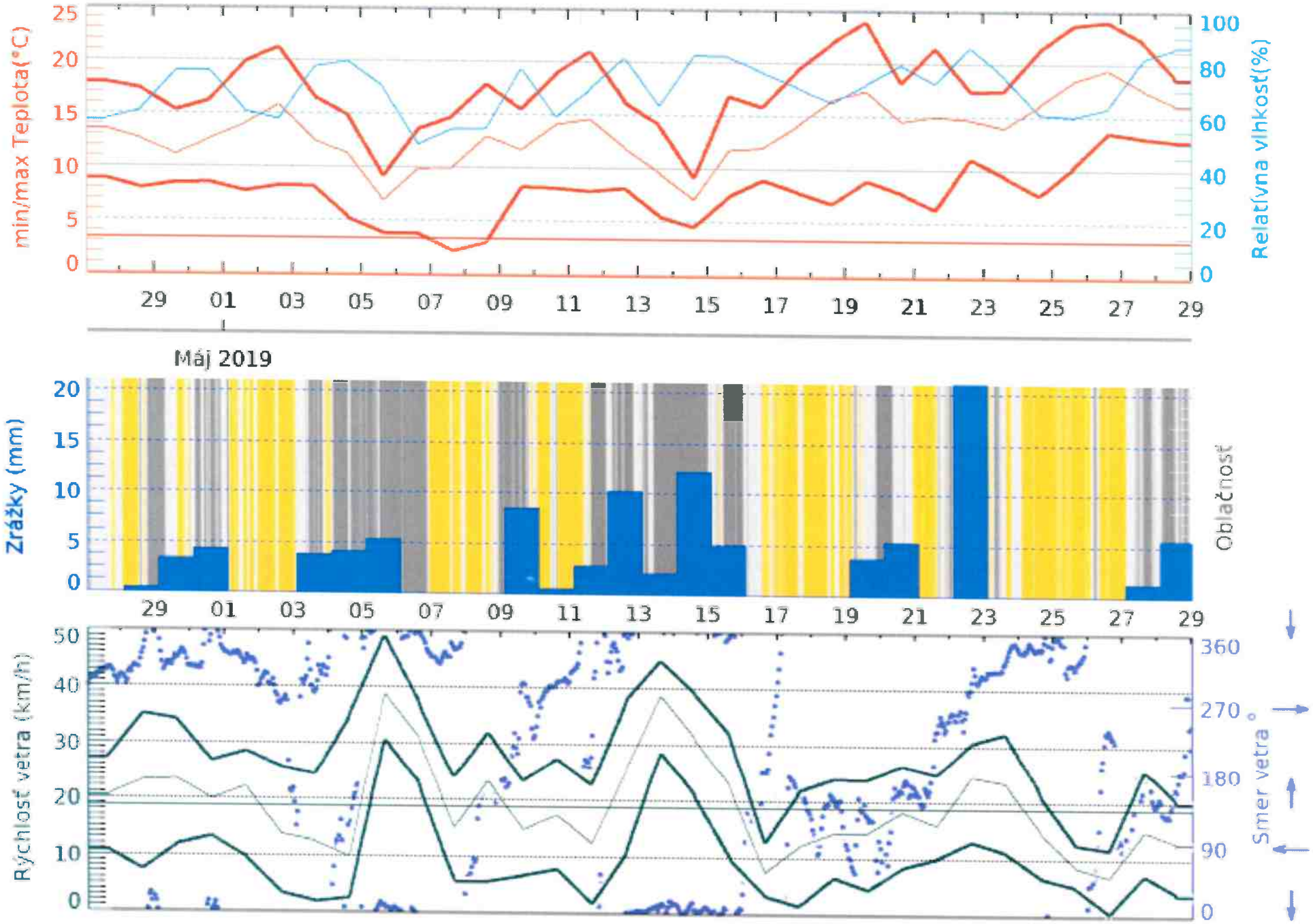
meteoblue