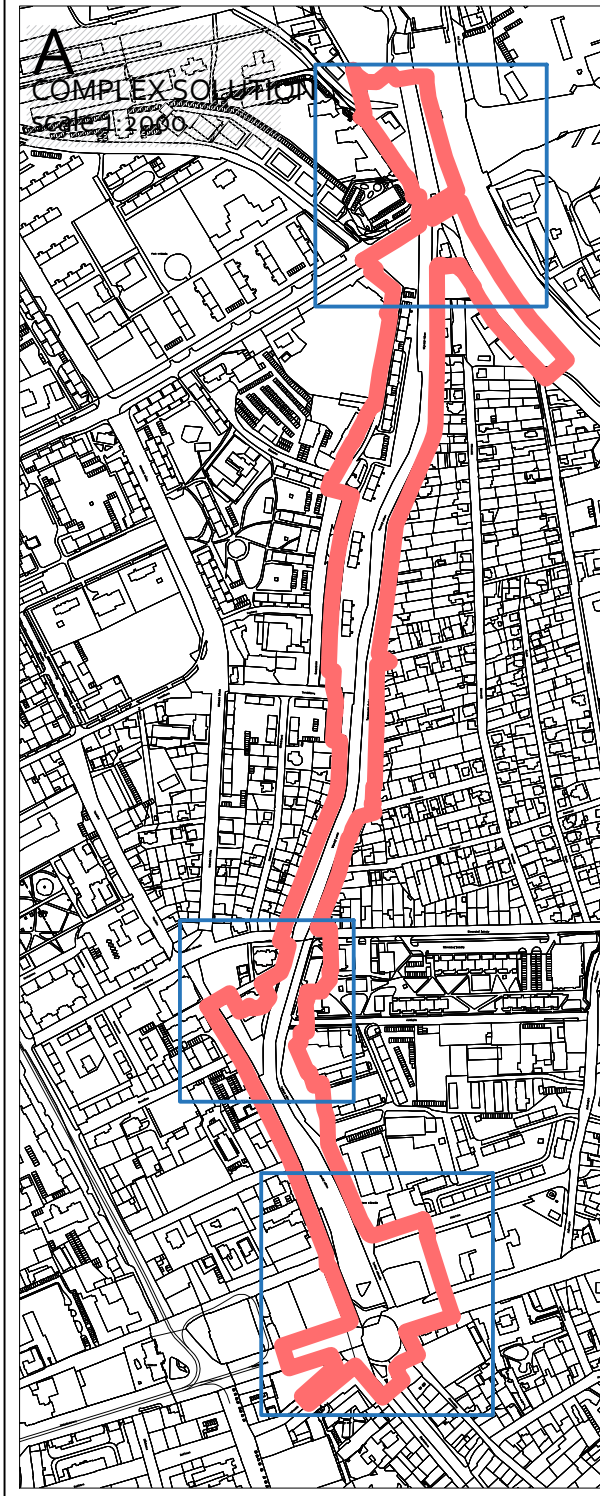


PANELS LAYOUT

panel No. 1 - urbanism and traffic

A
COMPLEX SOLUTION
Scale 1:2000



B
Wider relationships, schemes and analyses in arbitrary scale:
- schematic conceptual idea of solution of the Mill Race in its original length
- concept of functional-operational and traffic solution
- traffic patterns of pedestrians and cyclists
- concept of static transport solution
- conceptual of dynamic transport solution

Comprehensive urban and traffic design, scale 1:2000
- functional and operational division of the area
- proposed features location of new buildings with regulation of their height and their functional use
- location of the promenade, tracing the movement of pedestrians, cyclists
- solution of dynamic and static transport
- greenery concept

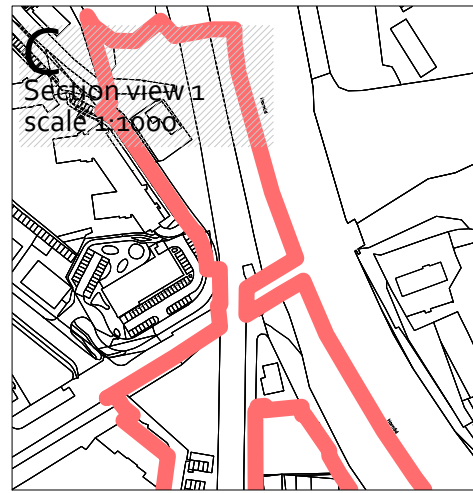
1000 mm
700 mm

REVITALIZÁCIA MLYNSKÉHO NÁHONU V KOŠICIACH
AUTHORS

PANEL NR.

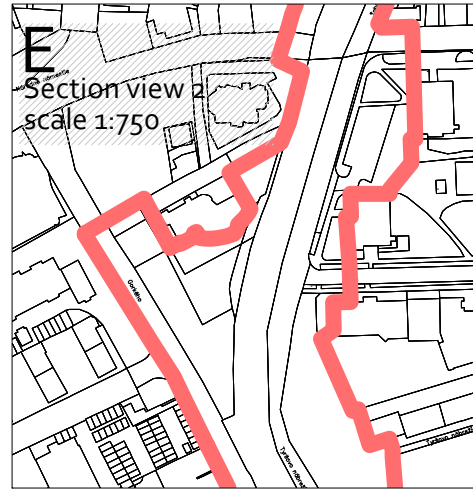
panel No.2 – urbanism and traffic

C
Section view 1
scale 1:1000



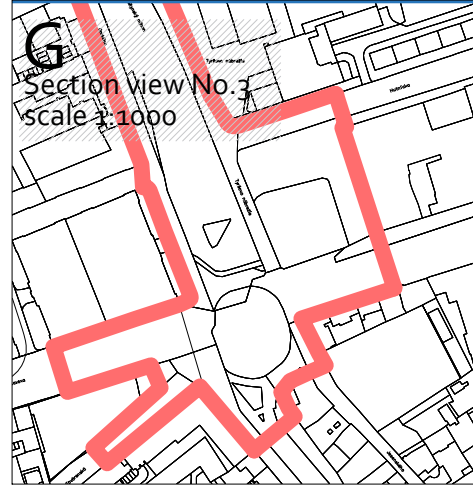
D
Section view No.1: From the inlet building to the weir on Čárskeho Street
Axonometry, descriptions, schemes...

E
Section view 2
scale 1:750



F
Section view No.2: From the bridge on Slovenskej jednoty Street to the inverted siphon, including
Axonometry, descriptions, schemes...

G
Section view No.3
scale 1:1000



H
Section No.3: From Hotel Yasmin to Masarykova Street

1000 mm
700 mm

REVITALIZÁCIA MLYNSKÉHO NÁHONU V KOŠICIACH
AUTHORS

PANEL NR.

panels No. 03, 04 - landscape study

I-Z
FREE LAYOUT (if needed, additional panel No.5 can be used)

1. Proposal for ensuring conditions for development of nature and biodiversity in water and on the banks, the concept of landscaping around the watercourse, design of functional and operational solutions of banks, promenades, water level, surroundings of technical objects (water structures) in the scale of 1:1000
2. All characteristic section views at a scale of 1:200 and in more detail based on floor plans, diagrams, axonometry, visualizations, architectural and landscape details:
 - landscaping - the concept of greenery and banks without access to people,
 - weirs - landscape design, shore part of the weir,
 - making the water level available to humans, making the water level available for maintenance,
 - connection to bridges,
 - shore with promenade or cycle path
3. Design of furniture, concept design of the manual of the Mill Race public space and its surroundings based on floor plans, section views, diagrams, axonometry, visualizations, reference pictures

1000 mm
700 mm

REVITALIZÁCIA MLYNSKÉHO NÁHONU V KOŠICIACH
AUTHORS

PANEL NR.